FLOOD INSURANCE STUDY

WILLIAMSON COUNTY, TENNESSEE
AND INCORPORATED AREAS
VOLUME 2 OF 2

COMMUNITY NAME	COMMUNITY NUMBER
BRENTWOOD, CITY OF	470205
FAIRVIEW, CITY OF	470242
FRANKLIN, CITY OF	470206
NOLENSVILLE, TOWN OF	470425
THOMPSON'S STATION, TOWN OF	470424
WILLIAMSON COUNTY UNINCORPORATED AREAS	470204

REVISED: December 22, 2016

Federal Emergency Management Agency

FLOOD INSURANCE STUDY NUMBER
47187CV002C

NOTICE TO
FLOOD INSURANCE STUDY USERS

Communities participating in the National Flood Insurance Program (NFIP) have established repositories of flood hazard data for floodplain management and flood insurance purposes. This Flood Insurance Study (FIS) may not contain all data available within the repository. It is advisable to contact the community repository for any additional data.

Part or all of this FIS may be revised and republished at any time. In addition, part of this FIS may be revised by the Letter of Map Revision process, which does not involve republication or redistribution of the FIS. It is, therefore, the responsibility of the user to consult with community officials and to check the community repository to obtain the most current FIS components.

Initial Countywide FIS Effective Date: January 16, 2003

Revised Countywide FIS Date: September 29, 2006;
December 22, 2016

TABLE OF CONTENTS - Volume 1 – December 22, 2016

Page

1.0 INTRODUCTION 1

1.1 Purpose of Study 1

1.2 Authority and Acknowledgments 1

1.3 Coordination 3

2.0 AREA STUDIED 5

2.1 Scope of Study 5

2.2 Community Description 9

2.3 Principal Flood Problems 10

2.4 Flood Protection Measures 10

3.0 ENGINEERING METHODS 11

3.1 Hydrologic Analyses 11

3.2 Hydraulic Analyses 31

3.3 Vertical Datum 36

4.0 FLOODPLAIN MANAGEMENT APPLICATIONS 37

4.1 Floodplain Boundaries 37

4.2 Floodways 38

5.0 INSURANCE APPLICATION 76

6.0 FLOOD INSURANCE RATE MAP 77

7.0 OTHER STUDIES 79

8.0 LOCATION OF DATA 79

9.0 BIBLIOGRAPHY AND REFERENCES 79

TABLE OF CONTENTS - Volume 1 – continued – December 22, 2016

FIGURES Page

Figure 1 - Floodway Schematic 39

TABLES Page

Table 1 - CCO Meeting Dates 4
Table 2 - Streams Studied by Detailed Methods 5
Table 3 - Streams Studied by Limited Detail Methods 6-8
Table 4 - Scope of Study 9
Table 5 - Letters of Map Change 9
Table 6 - Summary of Discharges 15-30
Table 7 - Manning's "N" Values 33-36
Table 8 - Floodway Data 41-75
Table 9 - Community Map History 78

TABLE OF CONTENTS - Volume 2 – December 22, 2016

EXHIBITS

Exhibit 1 - Flood Profiles

Aenon Creek	Panel	01P
Arrington Creek	Panels	02P-05P
Beech Creek	Panels	06P-09P
Brush Creek	Panels	10P-13P
Cartwright Creek	Panels	14P-16P
Dry Branch	Panel	17P
East Fork Creek	Panels	18P-19P
Fivemile Creek	Panels	20P-22P
Grassy Branch	Panel	23P
Harpeth River	Panels	24P-31P
Harpeth River US-431 East Split	Panel	32P
Harpeth River US-431 West Split	Panel	33P
Harrison Branch Creek	Panels	34P-35P
Hunting Camp Creek	Panels	36P-39P
Hunting Camp Creek Tributary No. 2	Panels	40P-42P
Hunting Camp Creek Tributary No. 3	Panels	43P-46P
Hunting Camp Creek Tributary No. 4	Panels	47P-48P
Hunting Camp Creek Tributary No. 5	Panel	49P
Leipers Fork	Panels	50P-53P
Liberty Creek	Panel	54P

TABLE OF CONTENTS - Volume 2 – continued – December 22, 2016

EXHIBITS - continued

Exhibit 1 - Flood Profiles - continued

Little East Fork	Panels	55P-56P
Little Harpeth River	Panels	57P-59P
Little Harpeth River Tributary 4	Panels	60P-61P
Little Harpeth River Tributary 5	Panel	62P
Little Harpeth River Tributary 6	Panel	63P
Lynnwood Branch	Panels	64P-65P
McCutcheon Creek	Panel	66P
Mill Creek	Panels	67P-68P
Murfrees Fork	Panels	69P-72P
Owl Creek	Panels	73P-76P
Rutherford Creek	Panels	77P-79P
Sharps Branch	Panels	80P-81P
South Harpeth River	Panel	82P
South Prong Creek	Panels	83P-84P
Spencer Creek	Panels	85P-87P
Trace Creek	Panels	88P-89P
Unnamed Tributary to Mill Creek	Panel	90P
Unnamed Tributary to South Prong Creek	Panel	91P
Watson Branch	Panels	92P-94P
West Harpeth River	Panels	95P-100P

Exhibit 2 - Flood Insurance Rate Map Index
Flood Insurance Rate Map



FLOOD PROFILES

AENON CREEK

FEDERAL EMERGENCY MANAGEMENT AGENCY

WILLIAMSON COUNTY, TN
AND INCORPORATED AREAS

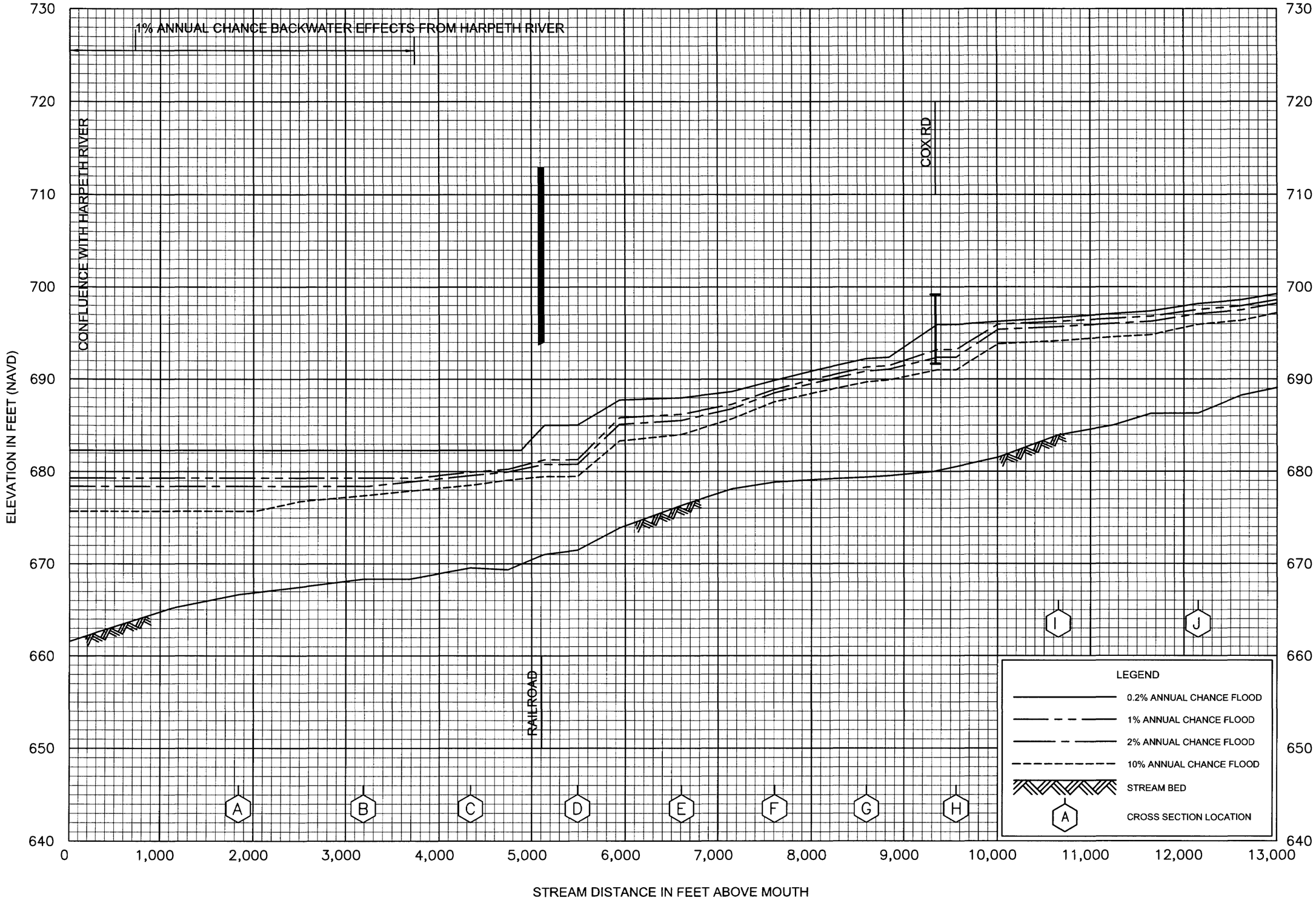

FLOOD PROFILES

ARRINGTON CREEK

FEDERAL EMERGENCY MANAGEMENT AGENCY

WILLIAMSON COUNTY, TN
AND INCORPORATED AREAS

02P

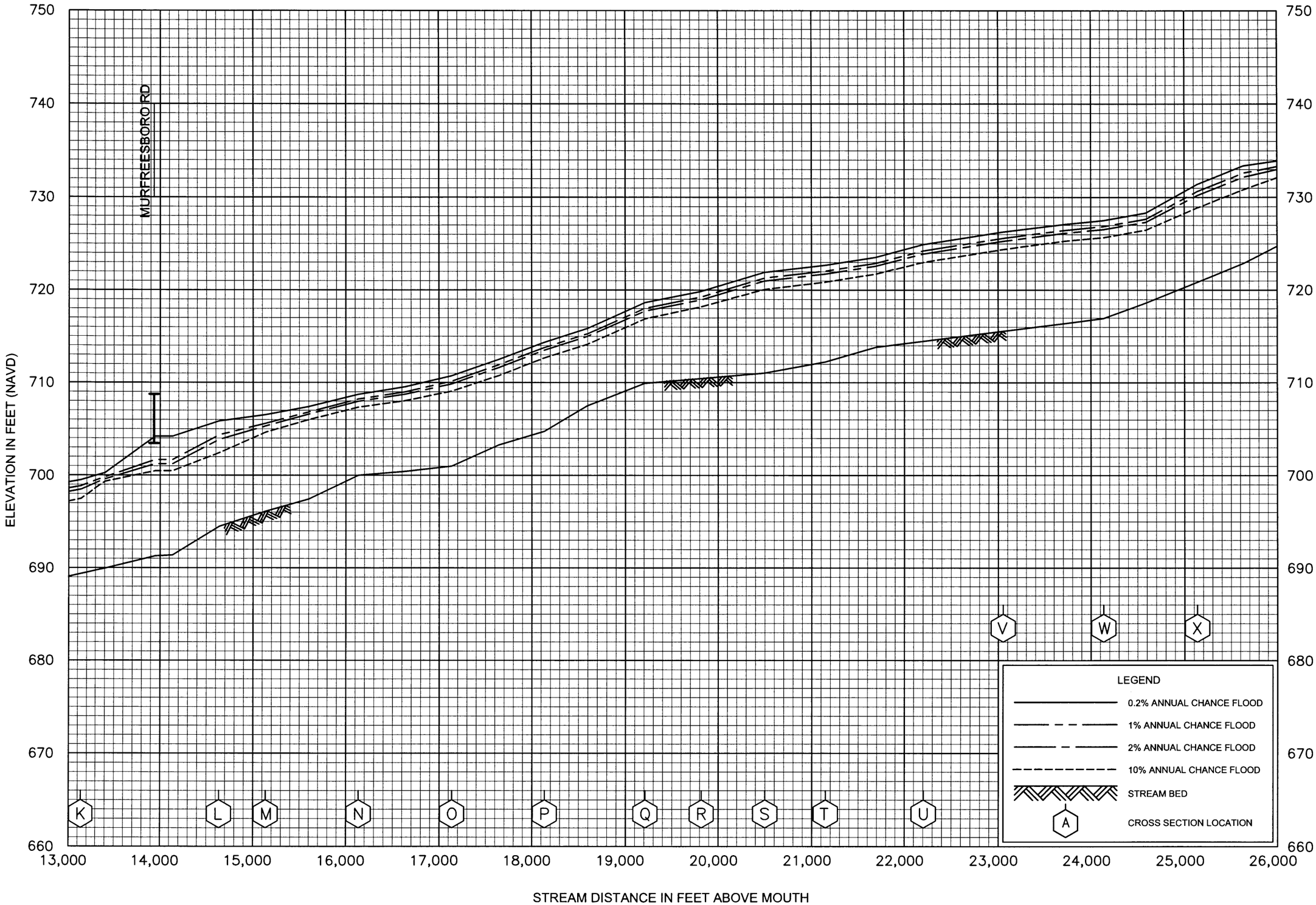

FLOOD PROFILES

ARRINGTON CREEK

FEDERAL EMERGENCY MANAGEMENT AGENCY

WILLIAMSON COUNTY, TN

AND INCORPORATED AREAS

03P

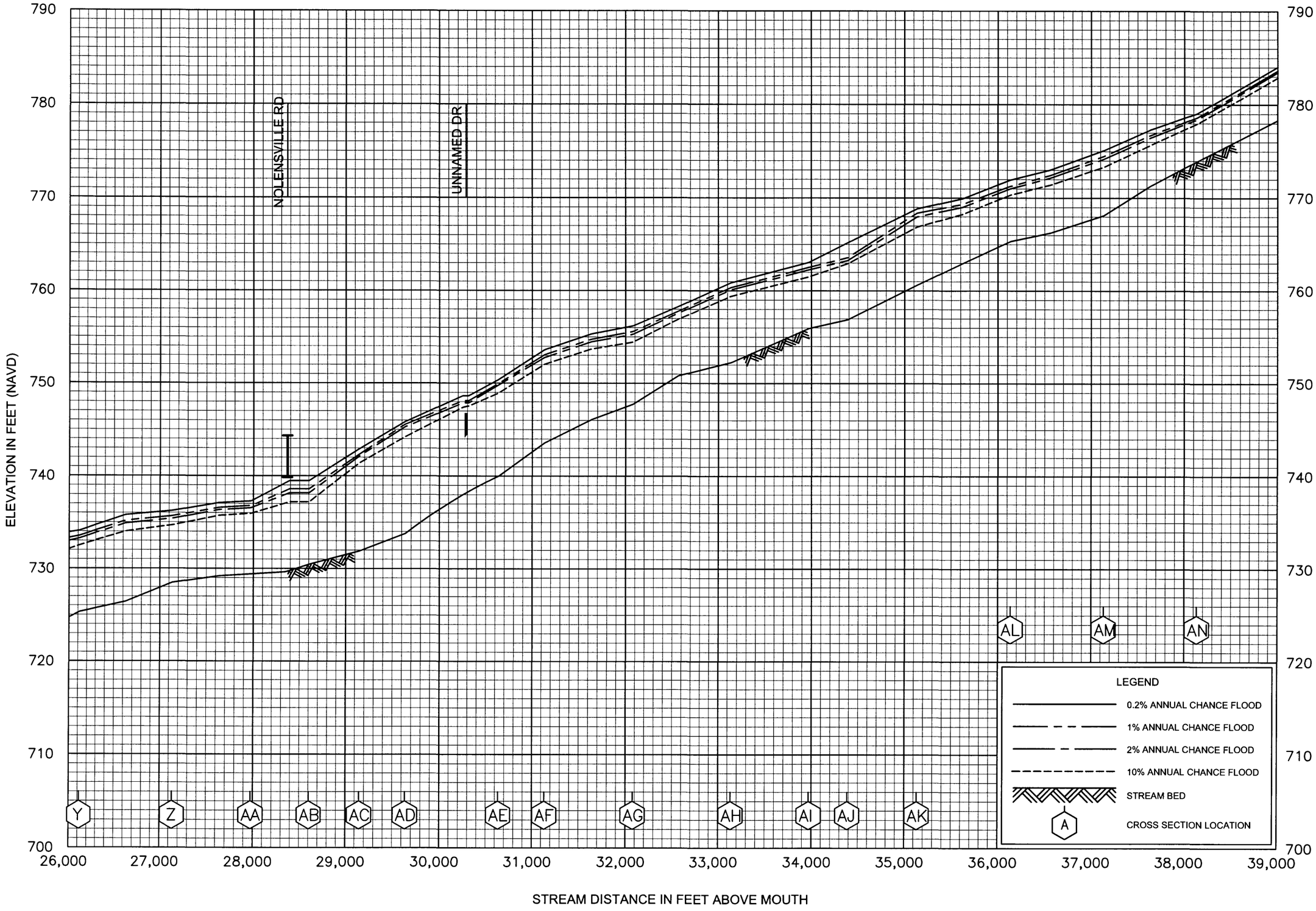

FLOOD PROFILES

ARRINGTON CREEK

FEDERAL EMERGENCY MANAGEMENT AGENCY

WILLIAMSON COUNTY, TN

AND INCORPORATED AREAS

04P

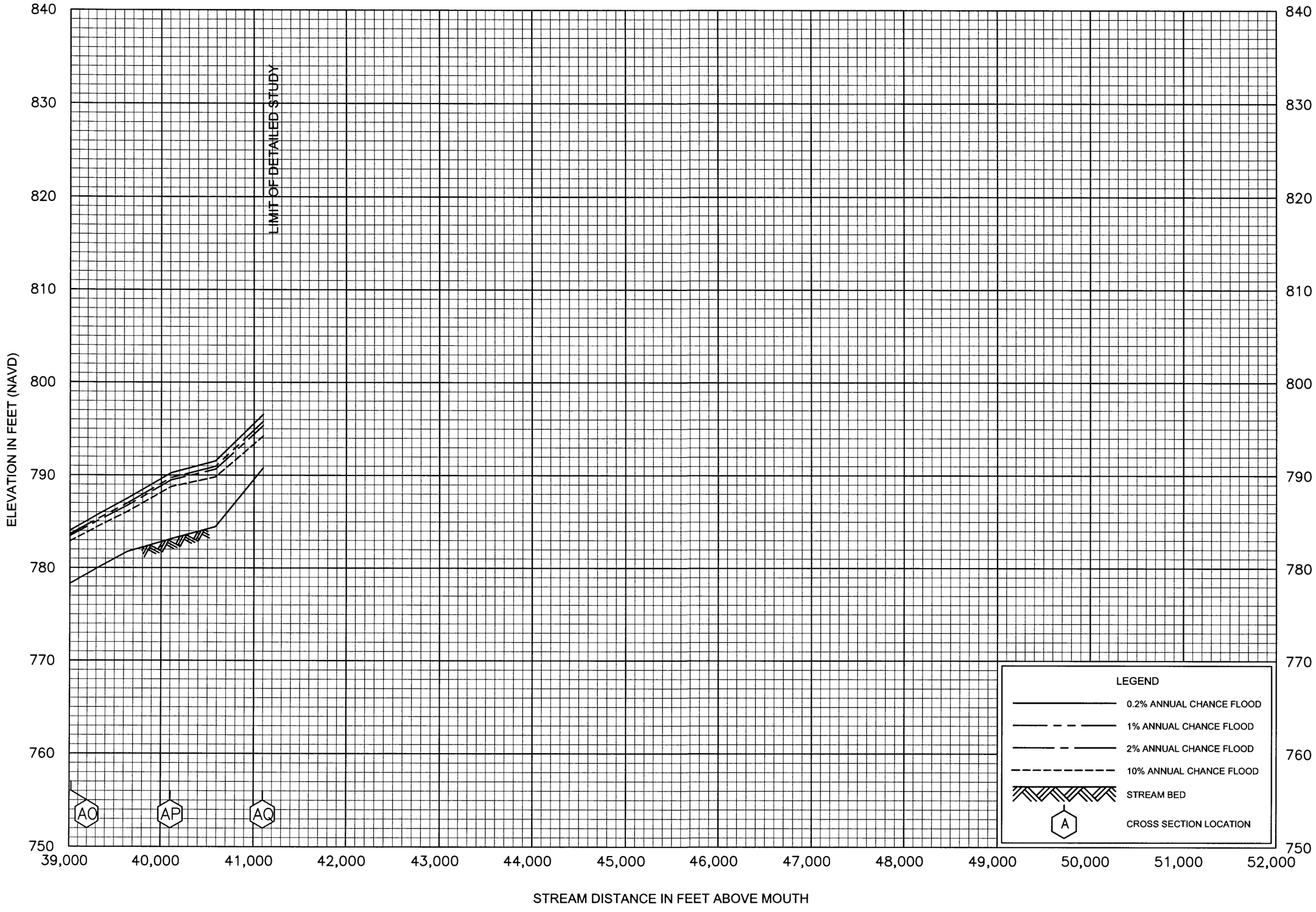

FLOOD PROFILES

ARRINGTON CREEK

FEDERAL EMERGENCY MANAGEMENT AGENCY

WILLIAMSON COUNTY, TN

AND INCORPORATED AREAS

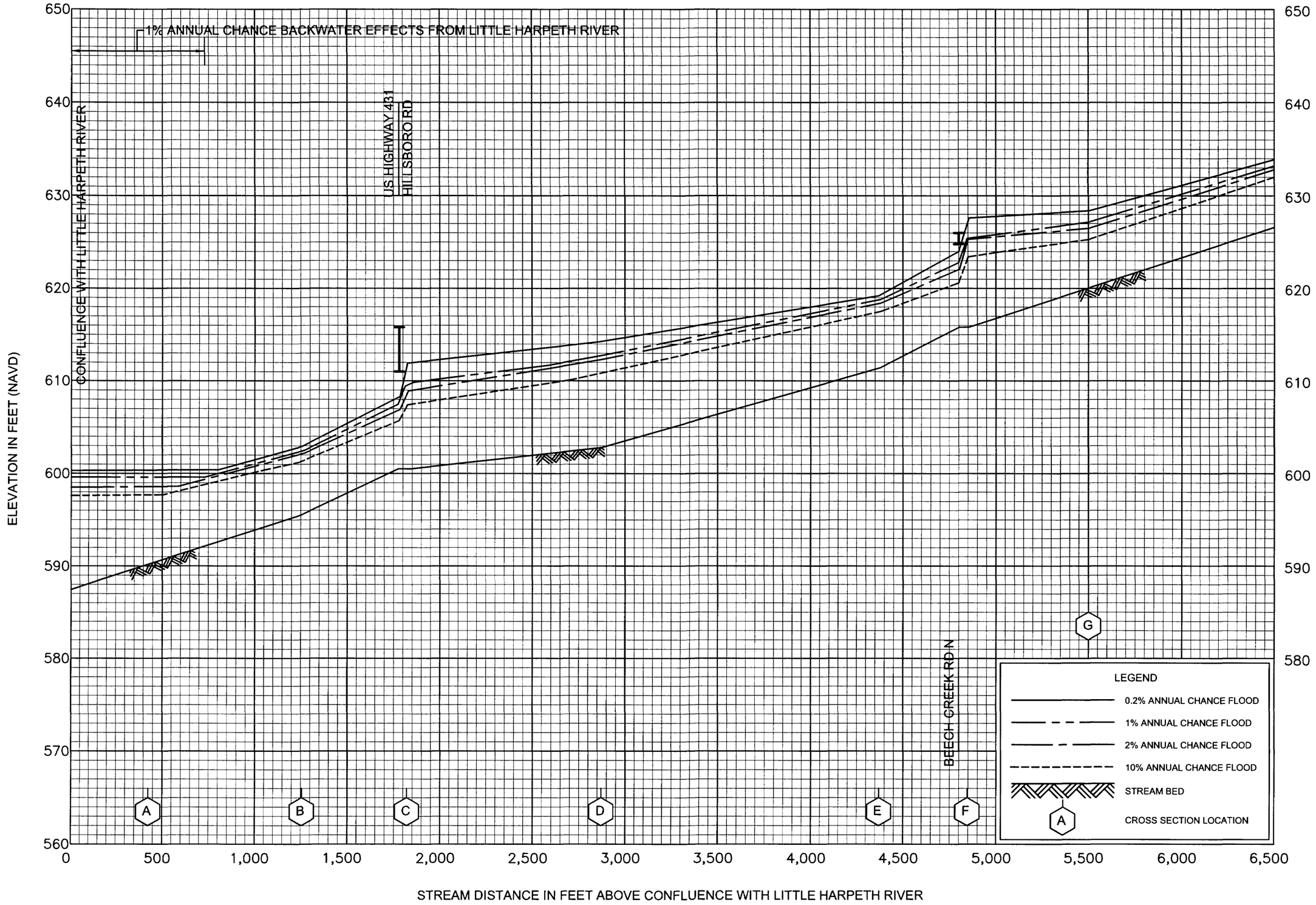

FLOOD PROFILES

BEECH CREEK

FEDERAL EMERGENCY MANAGEMENT AGENCY

WILLIAMSON COUNTY, TN
AND INCORPORATED AREAS

06P

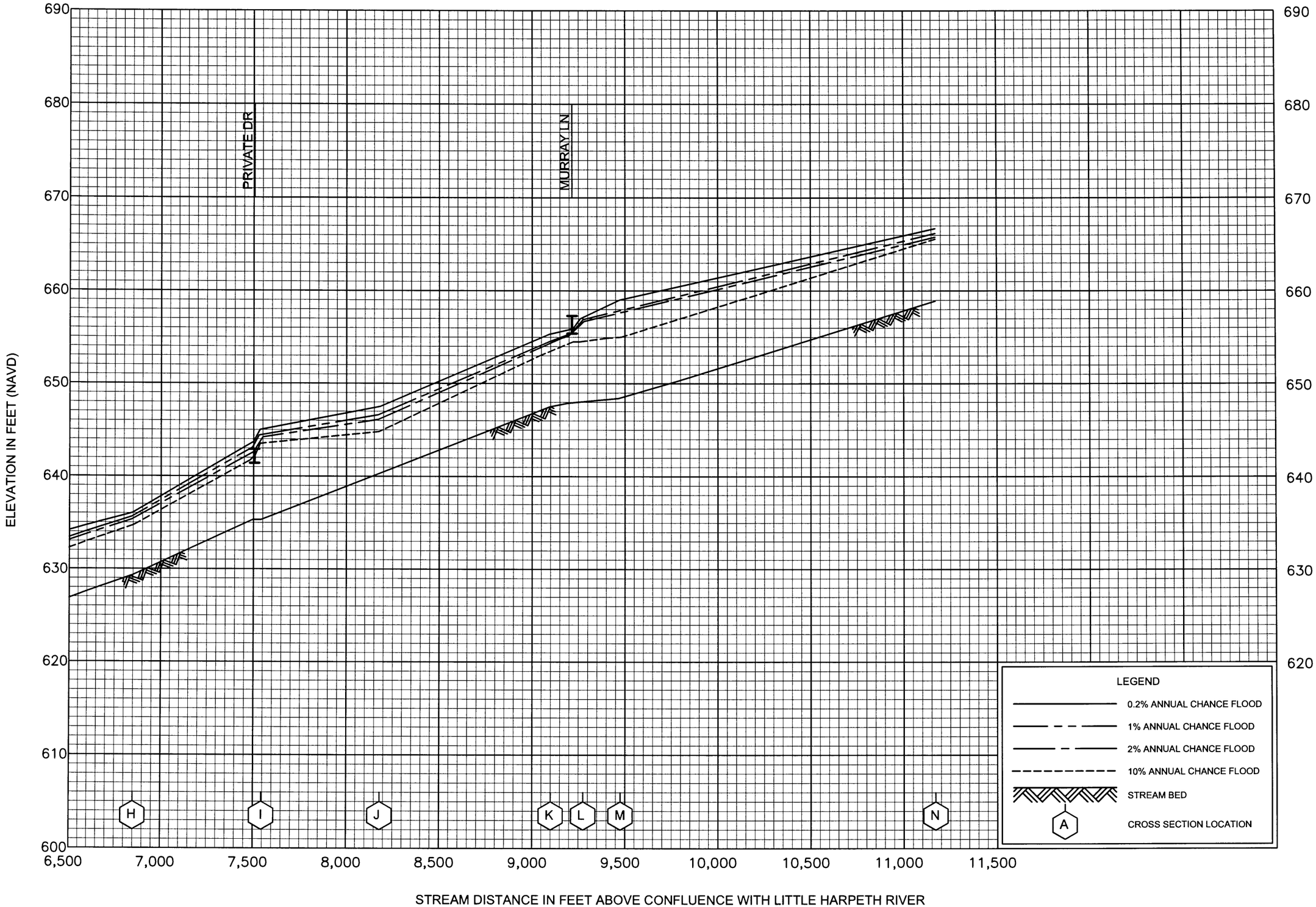

FLOOD PROFILES

BEECH CREEK

FEDERAL EMERGENCY MANAGEMENT AGENCY

WILLIAMSON COUNTY, TN

AND INCORPORATED AREAS

07P

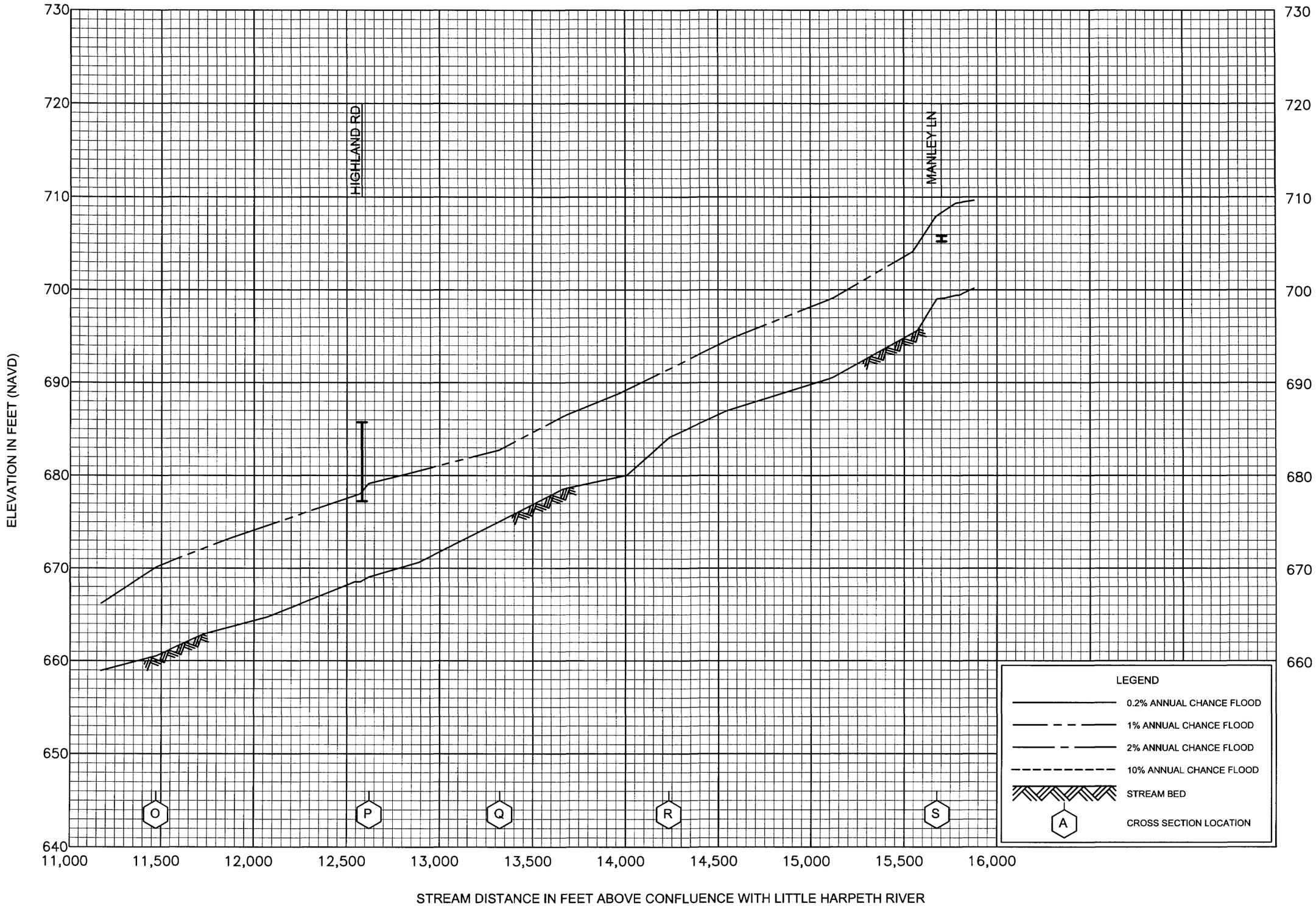

FLOOD PROFILES

BEECH CREEK

FEDERAL EMERGENCY MANAGEMENT AGENCY

WILLIAMSON COUNTY, TN

AND INCORPORATED AREAS

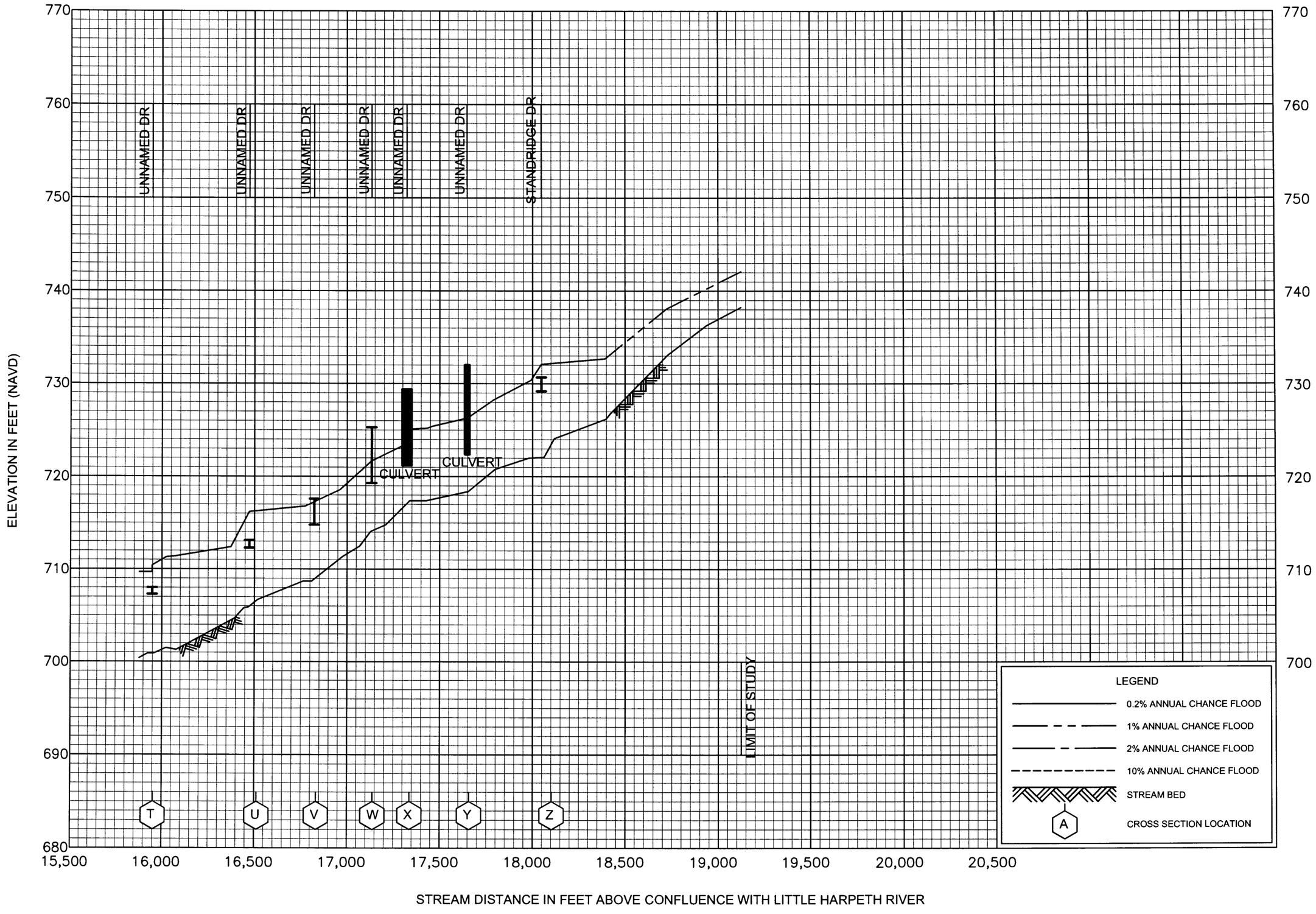

FLOOD PROFILES

BEECH CREEK

FEDERAL EMERGENCY MANAGEMENT AGENCY

WILLIAMSON COUNTY, TN

AND INCORPORATED AREAS

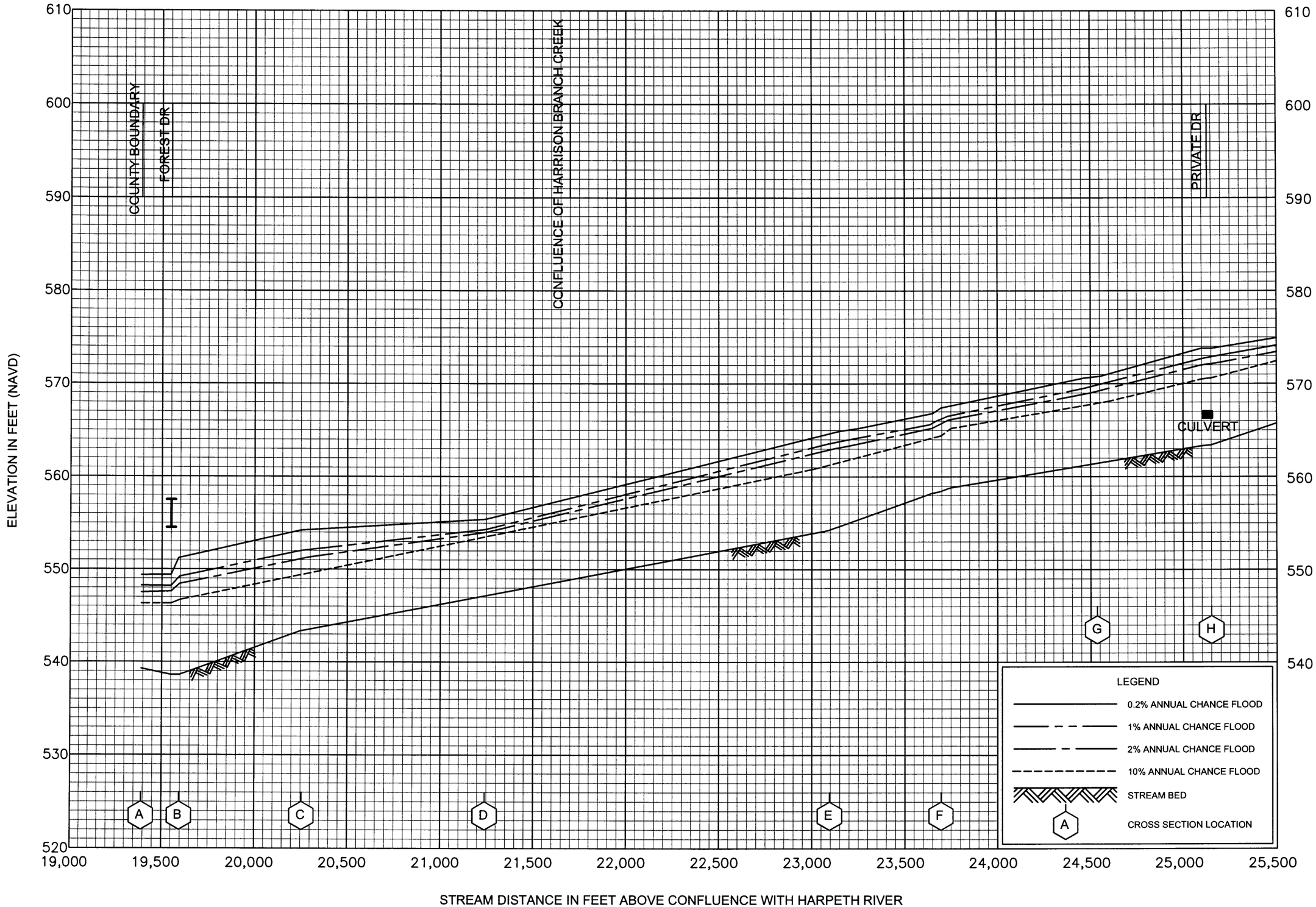

FLOOD PROFILES

BRUSH CREEK

FEDERAL EMERGENCY MANAGEMENT AGENCY

WILLIAMSON COUNTY, TN
AND INCORPORATED AREAS

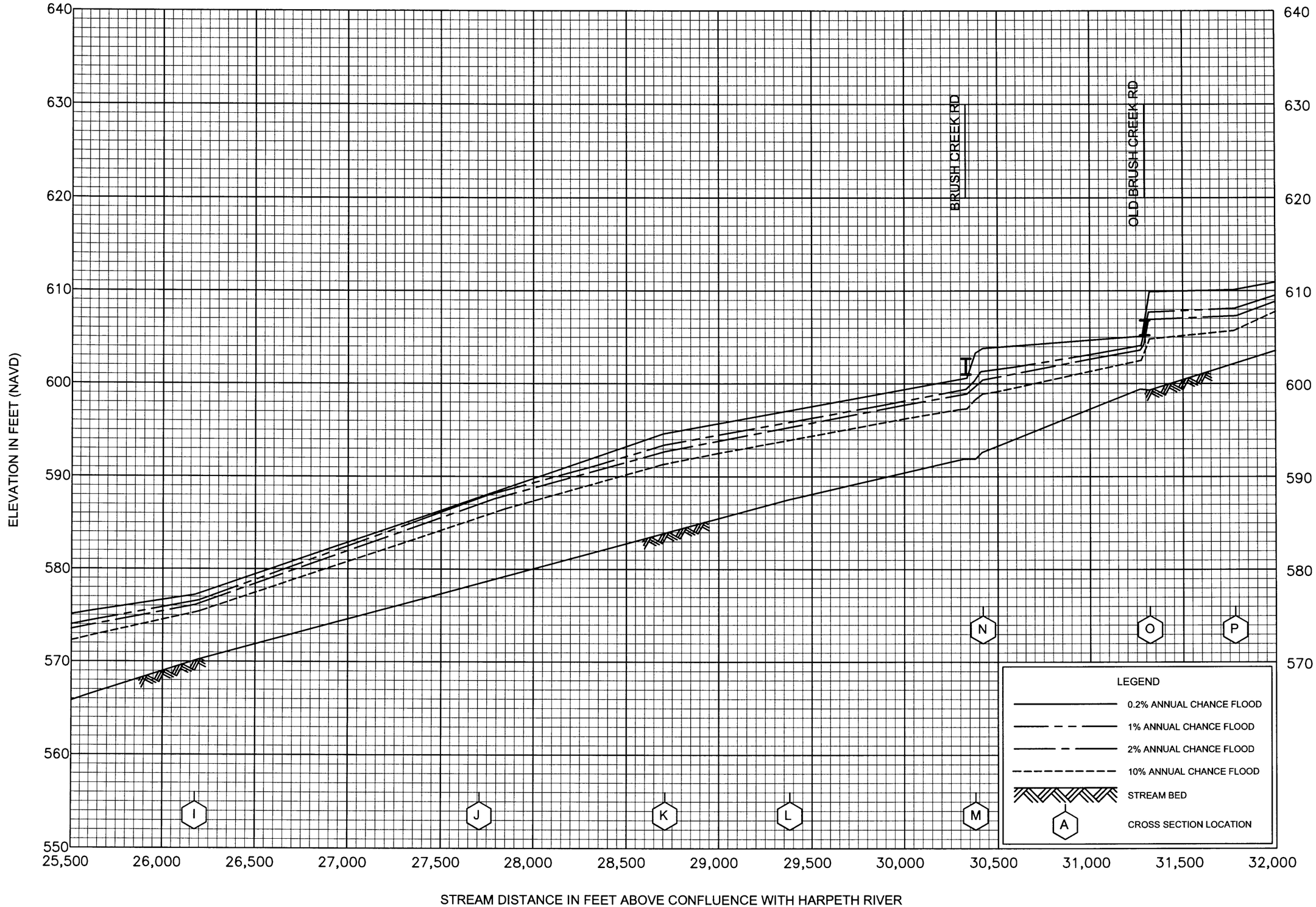

FLOOD PROFILES

BRUSH CREEK

FEDERAL EMERGENCY MANAGEMENT AGENCY

WILLIAMSON COUNTY, TN
AND INCORPORATED AREAS

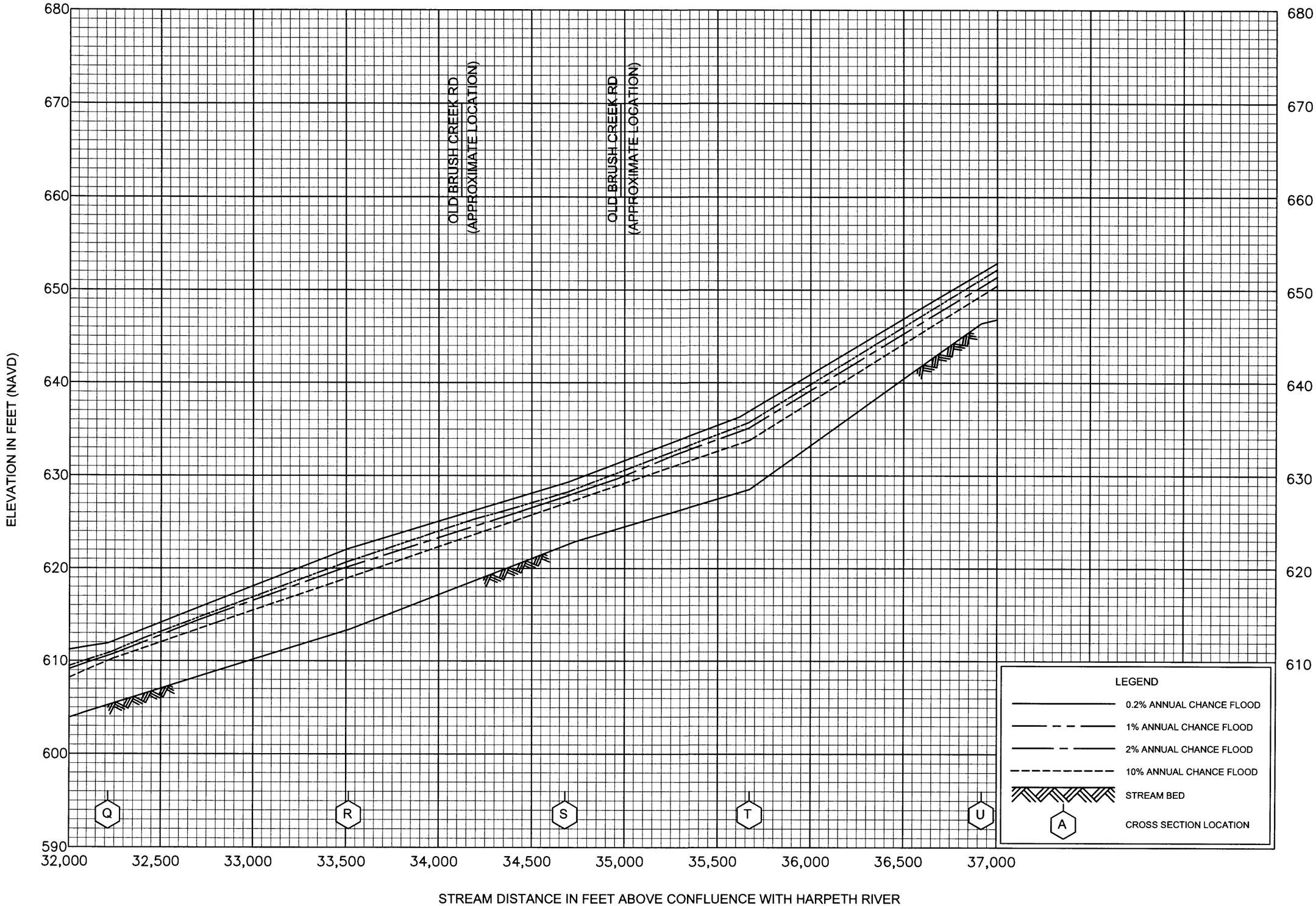

FLOOD PROFILES

BRUSH CREEK

FEDERAL EMERGENCY MANAGEMENT AGENCY

WILLIAMSON COUNTY, TN

AND INCORPORATED AREAS

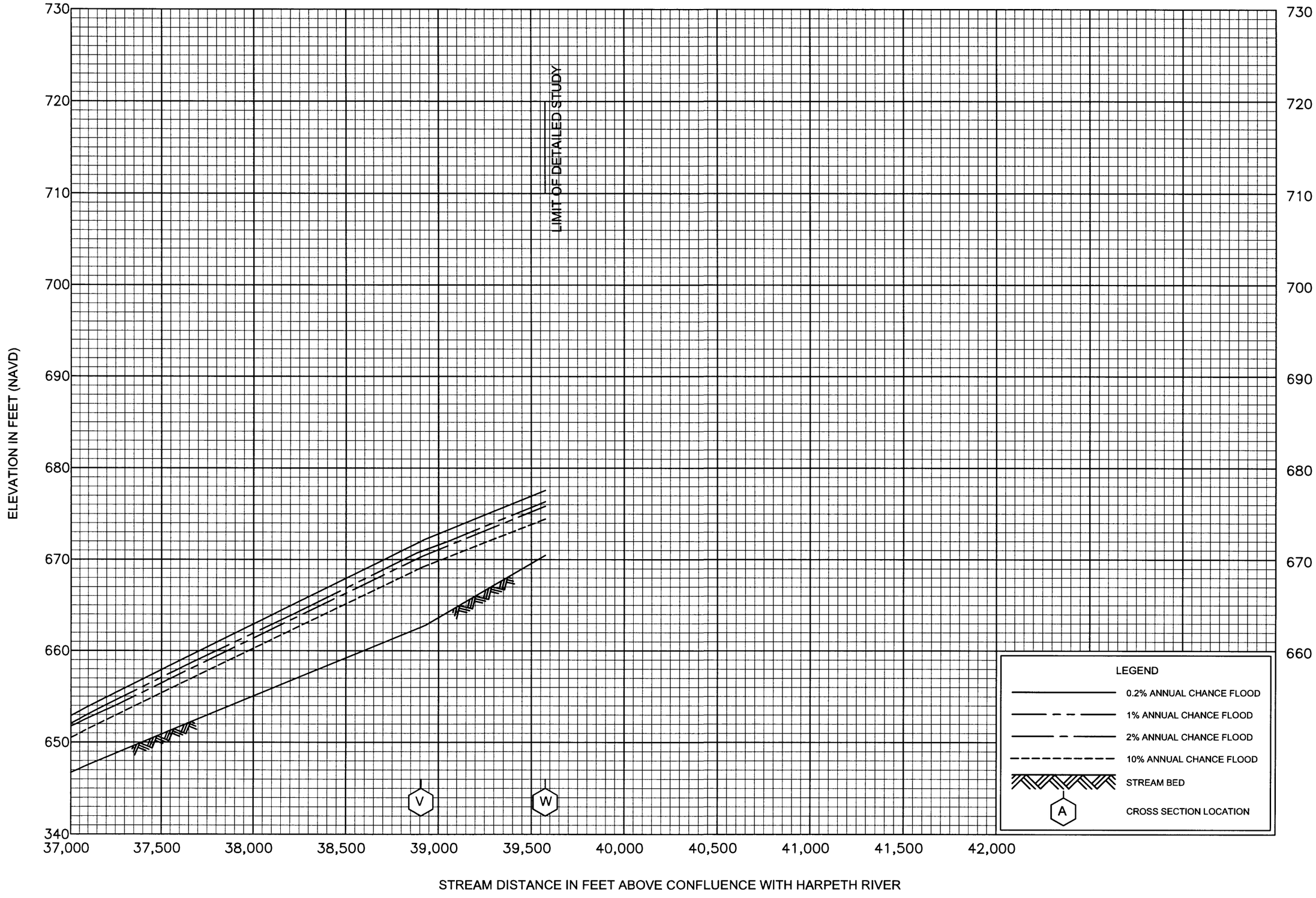

FLOOD PROFILES

BRUSH CREEK

FEDERAL EMERGENCY MANAGEMENT AGENCY

WILLIAMSON COUNTY, TN
AND INCORPORATED AREAS

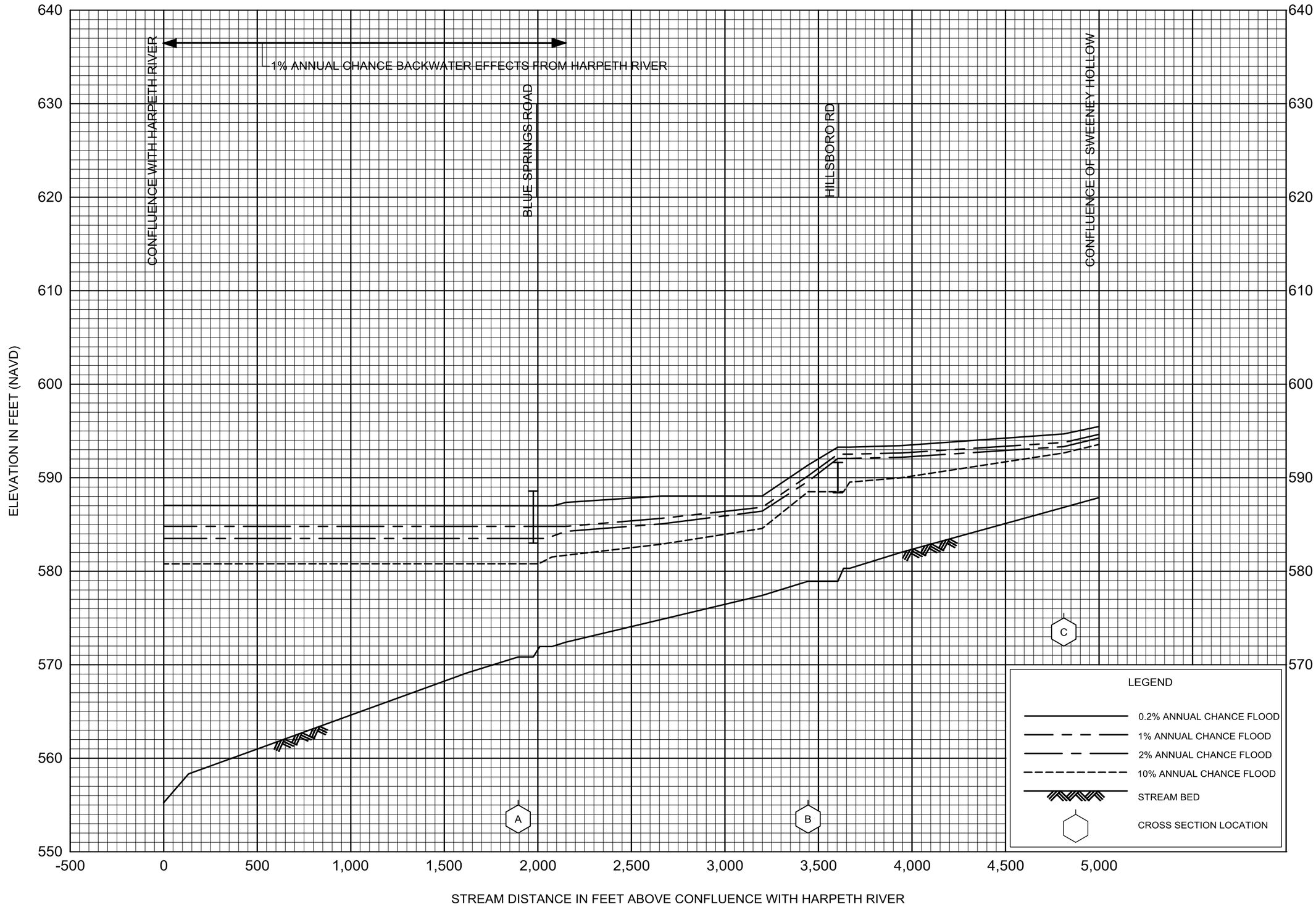

FLOOD PROFILES

CARTWRIGHT CREEK

FEDERAL EMERGENCY MANAGEMENT AGENCY

WILLIAMSON COUNTY, TN

AND INCORPORATED AREAS

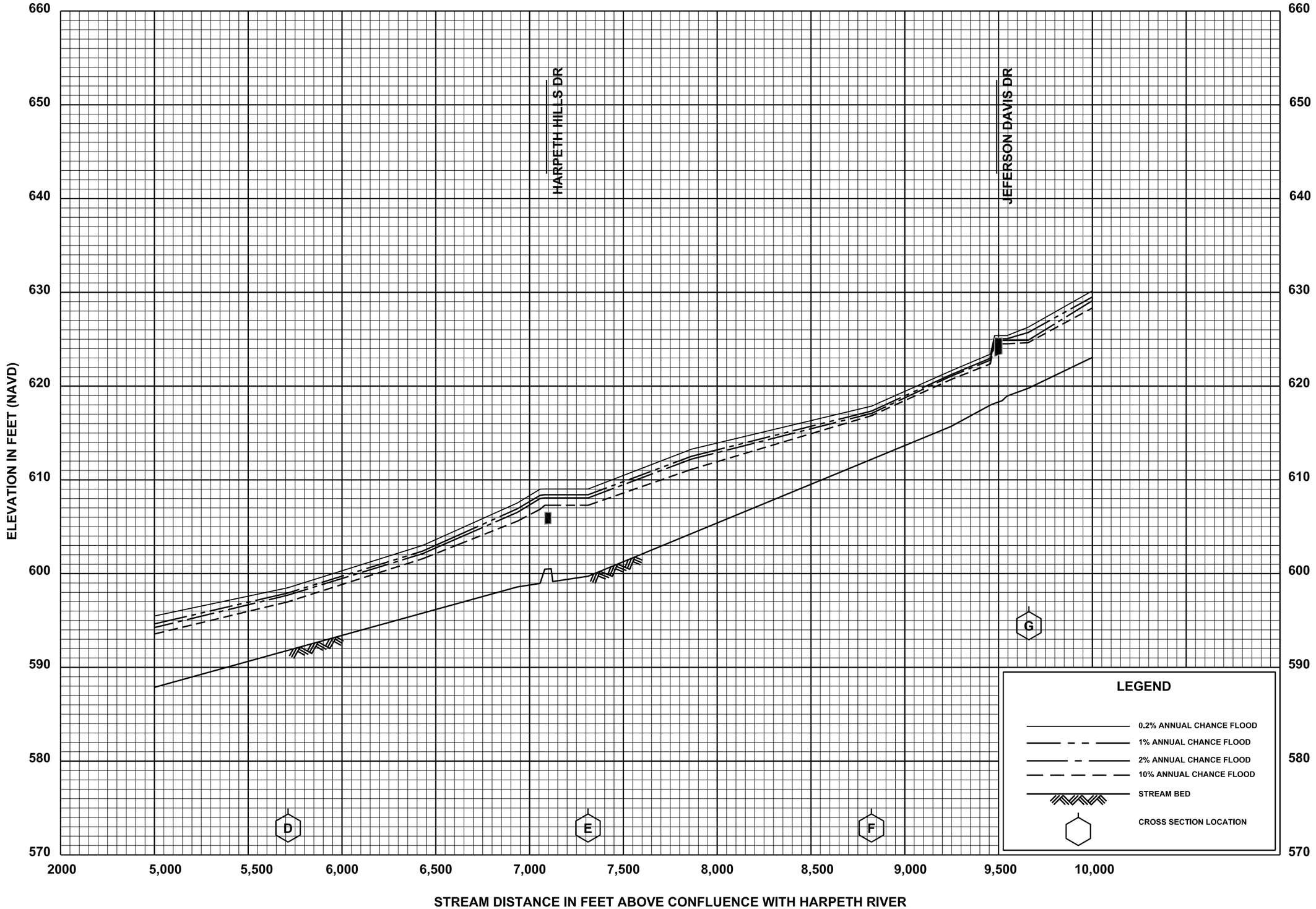

FLOOD PROFILES

CARTWRIGHT CREEK

FEDERAL EMERGENCY MANAGEMENT AGENCY

WILLIAMSON COUNTY, TN

AND INCORPORATED AREAS

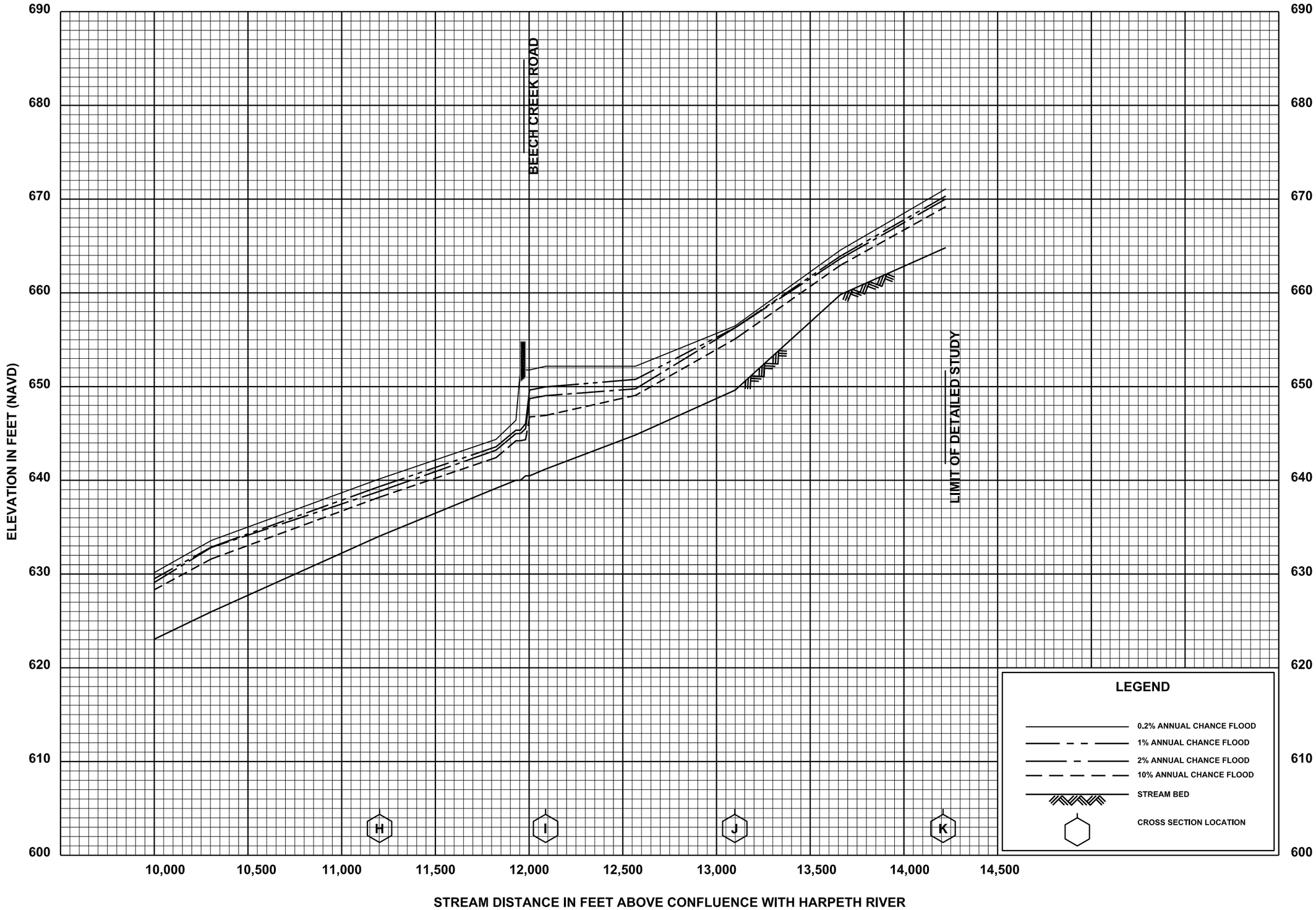

FLOOD PROFILES

CARTWRIGHT CREEK

FEDERAL EMERGENCY MANAGEMENT AGENCY

WILLIAMSON COUNTY, TN

AND INCORPORATED AREAS

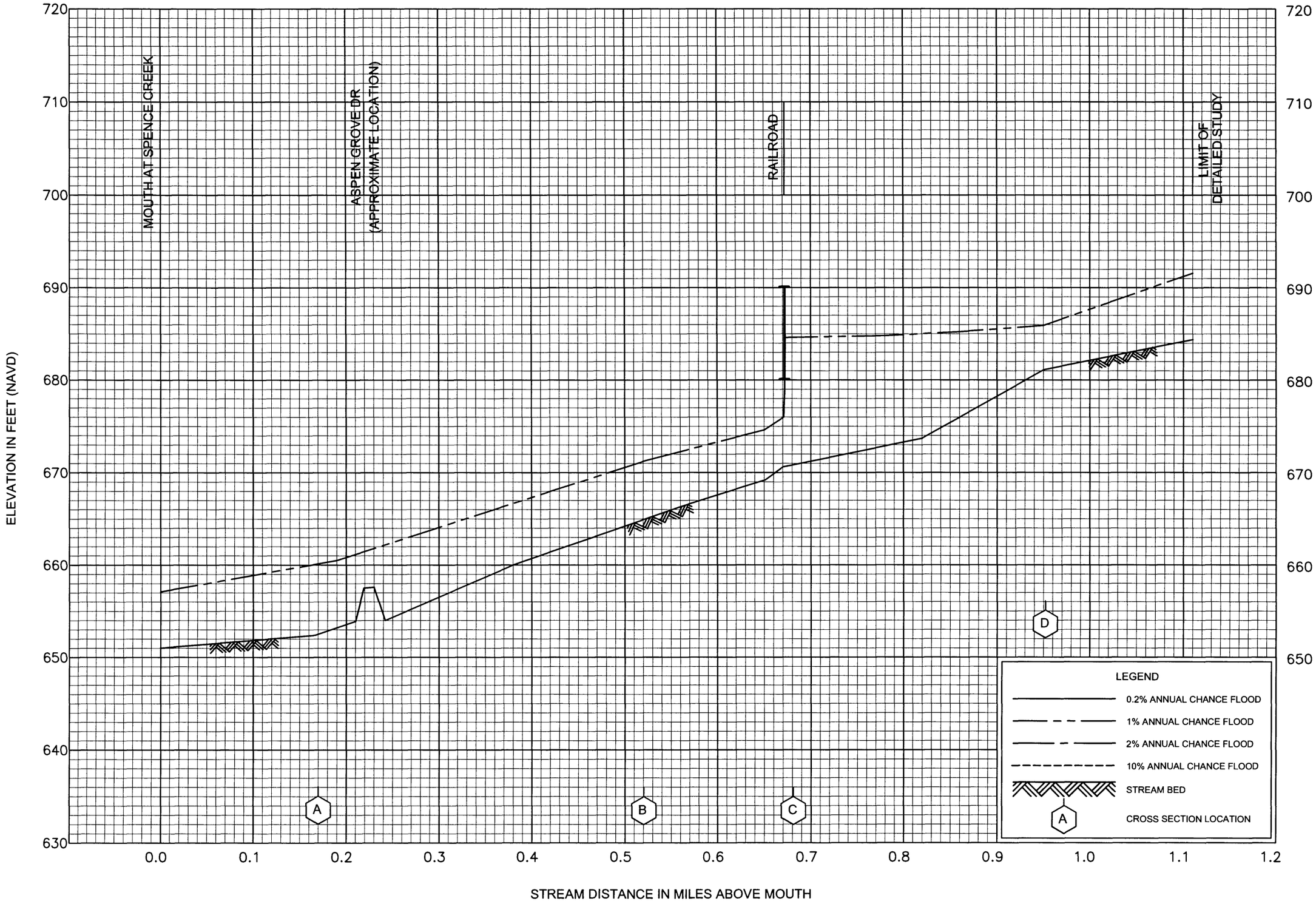

FLOOD PROFILES

DRY BRANCH

FEDERAL EMERGENCY MANAGEMENT AGENCY

WILLIAMSON COUNTY, TN
AND INCORPORATED AREAS

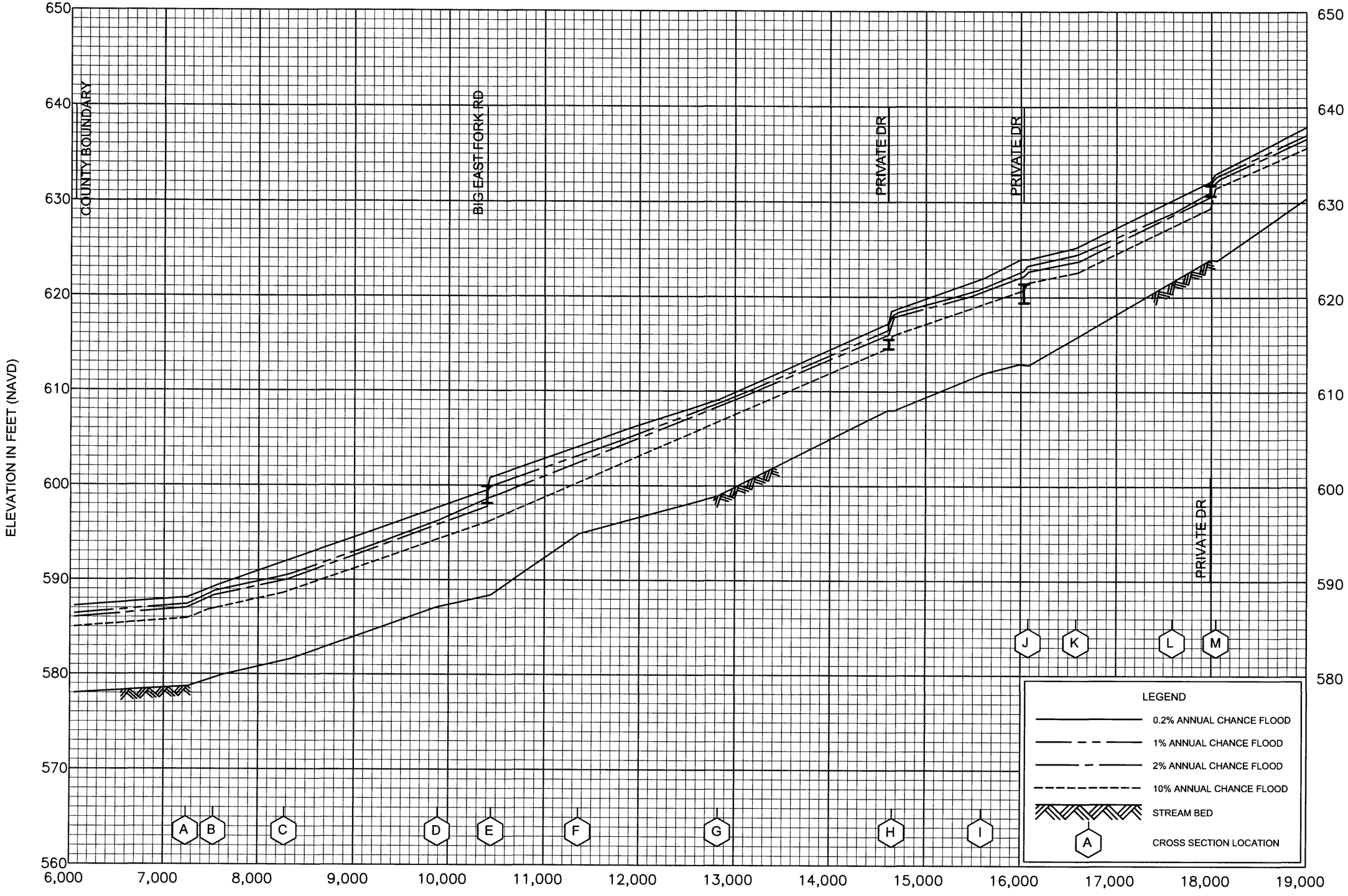

FLOOD PROFILES

EAST FORK CREEK

FEDERAL EMERGENCY MANAGEMENT AGENCY

WILLIAMSON COUNTY, TN
AND INCORPORATED AREAS

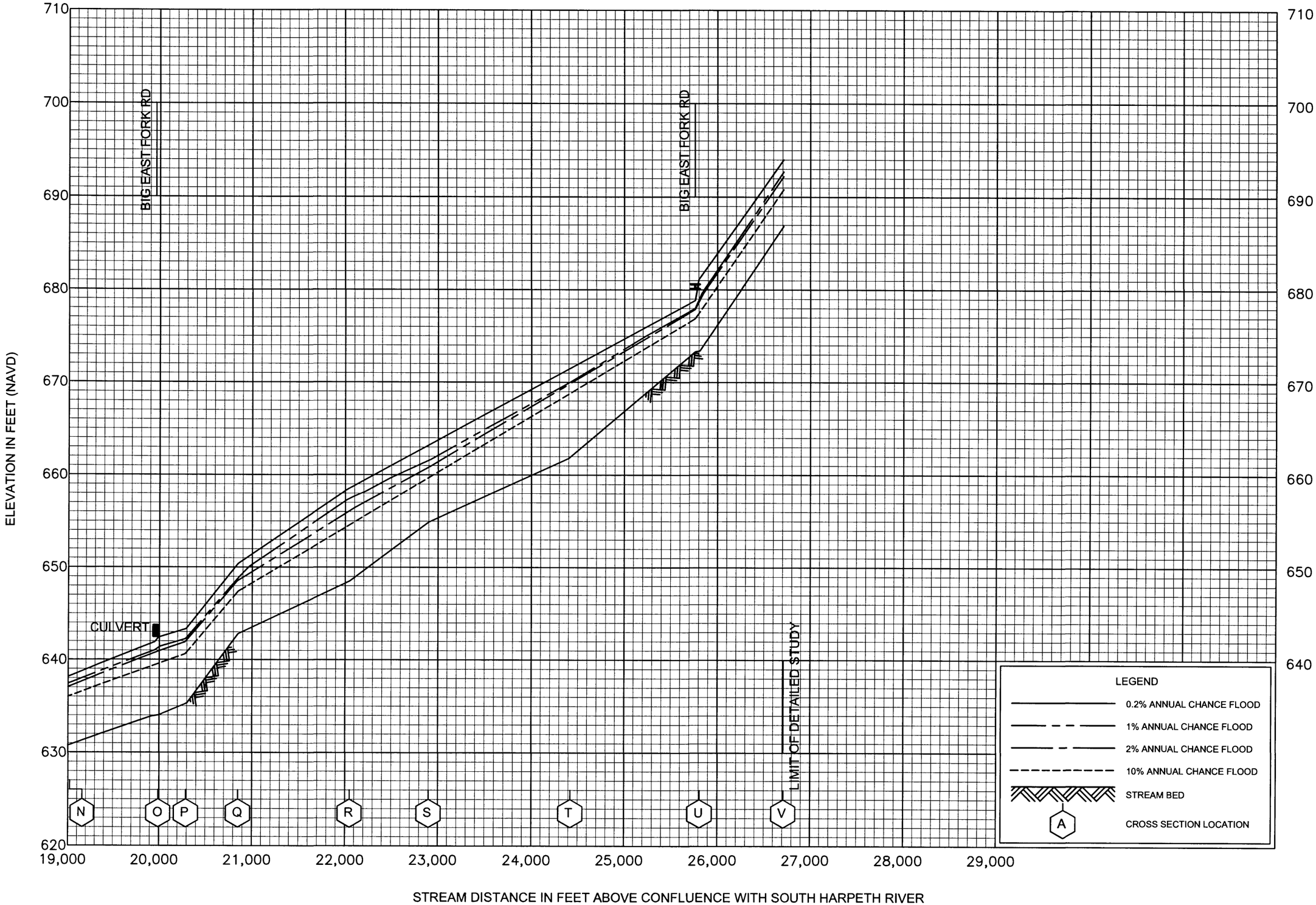

FLOOD PROFILES

EAST FORK CREEK

FEDERAL EMERGENCY MANAGEMENT AGENCY

WILLIAMSON COUNTY, TN

AND INCORPORATED AREAS

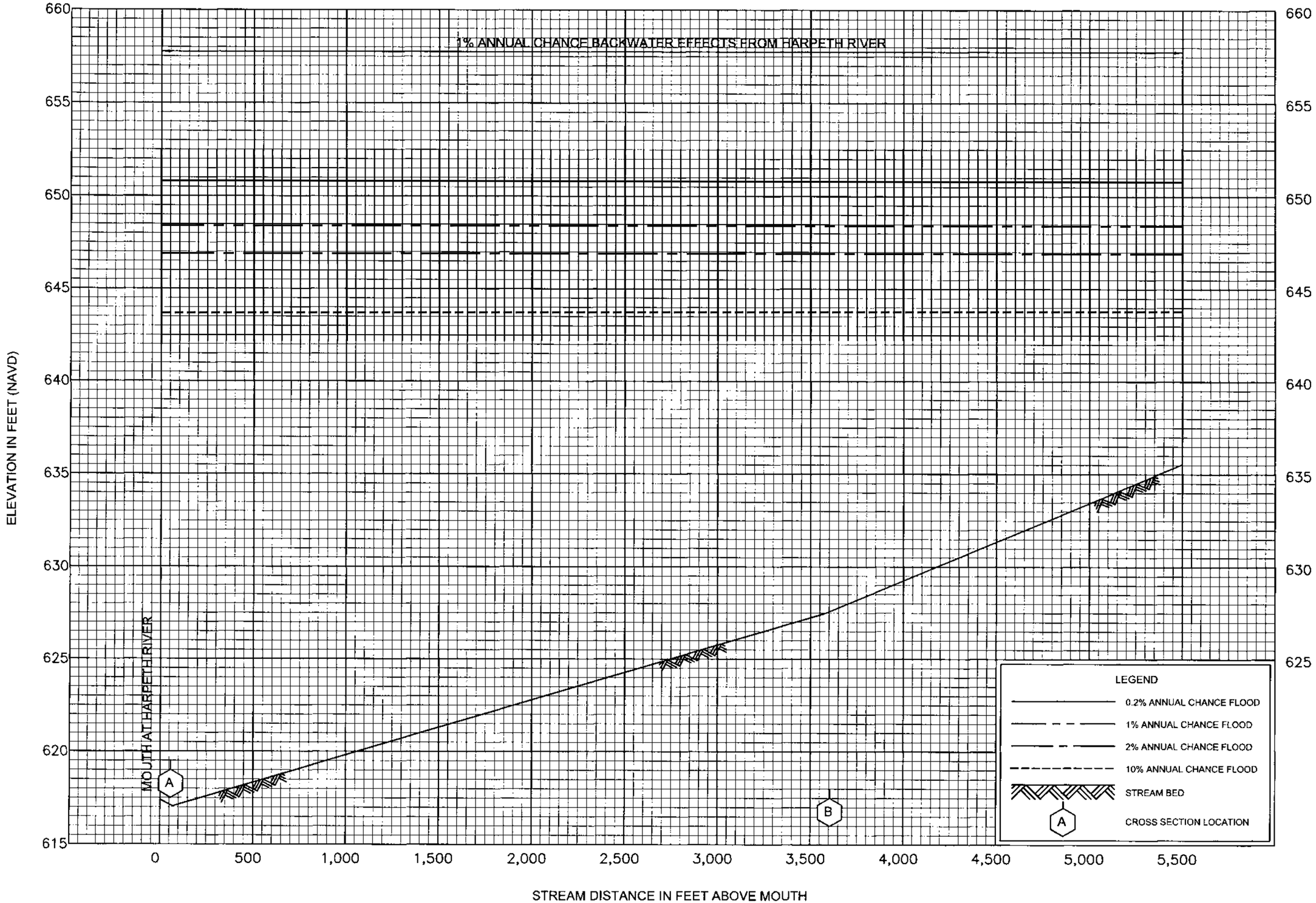

FLOOD PROFILES

FIVEMILE CREEK

FEDERAL EMERGENCY MANAGEMENT AGENCY

WILLIAMSON COUNTY, TN
AND INCORPORATED AREAS

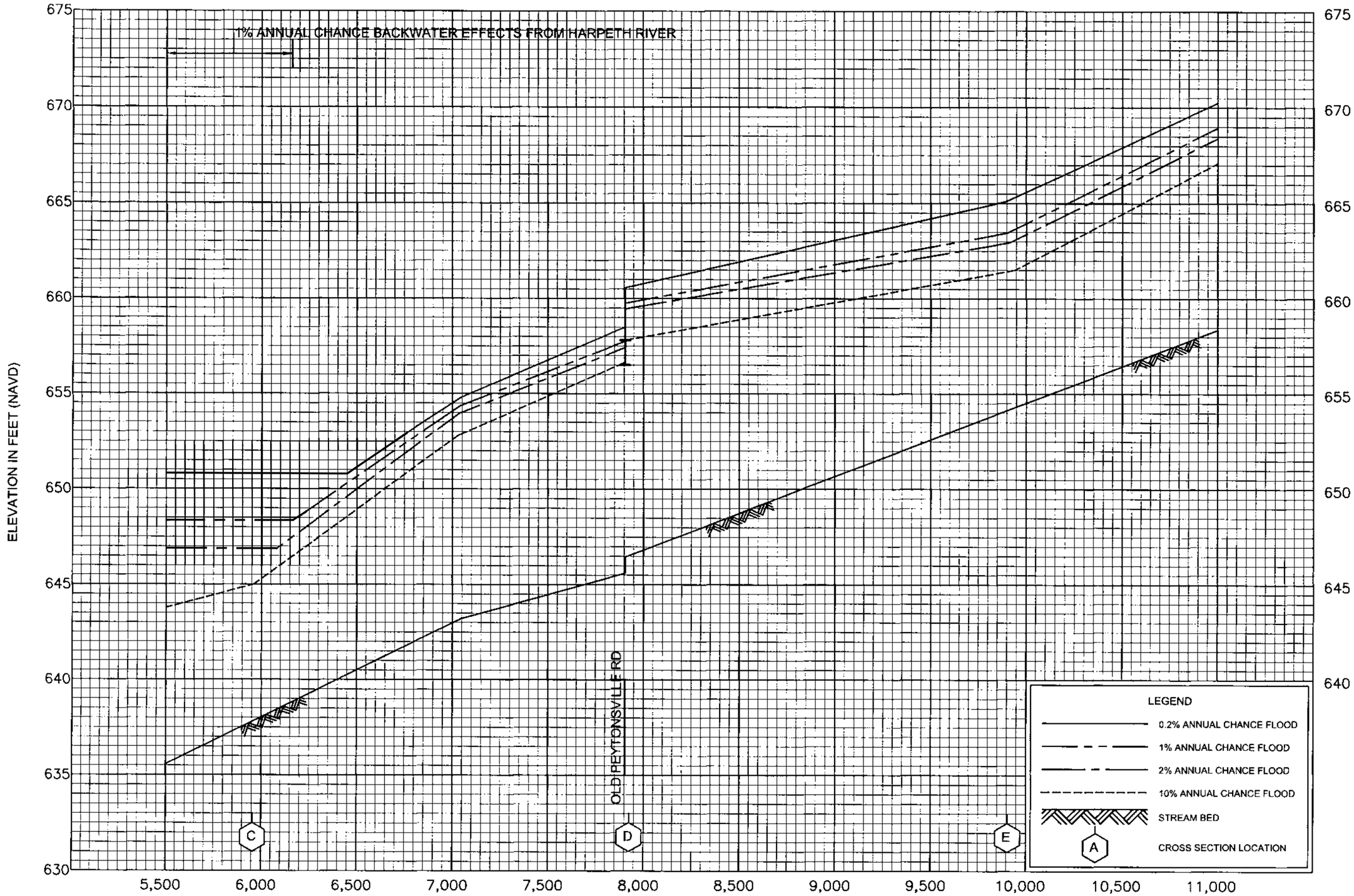

FLOOD PROFILES

FIVEMILE CREEK

FEDERAL EMERGENCY MANAGEMENT AGENCY

WILLIAMSON COUNTY, TN

AND INCORPORATED AREAS



FLOOD PROFILES

FIVEMILE CREEK

FEDERAL EMERGENCY MANAGEMENT AGENCY

WILLIAMSON COUNTY, TN

AND INCORPORATED AREAS



FLOOD PROFILES

GRASSY BRANCH

FEDERAL EMERGENCY MANAGEMENT AGENCY

WILLIAMSON COUNTY, TN

AND INCORPORATED AREAS

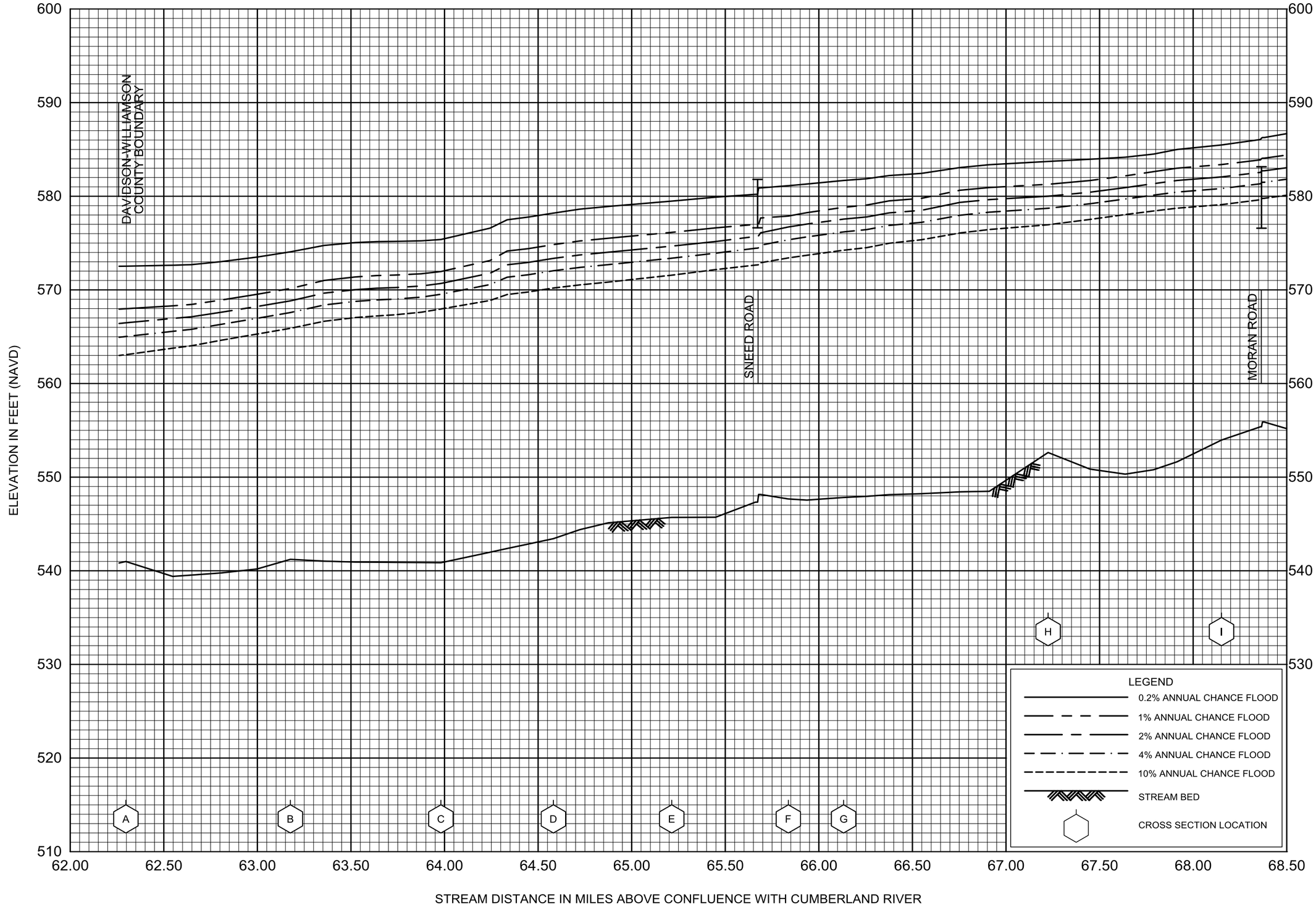

FLOOD PROFILES

HARPETH RIVER

FEDERAL EMERGENCY MANAGEMENT AGENCY

WILLIAMSON COUNTY, TN

AND INCORPORATED AREAS

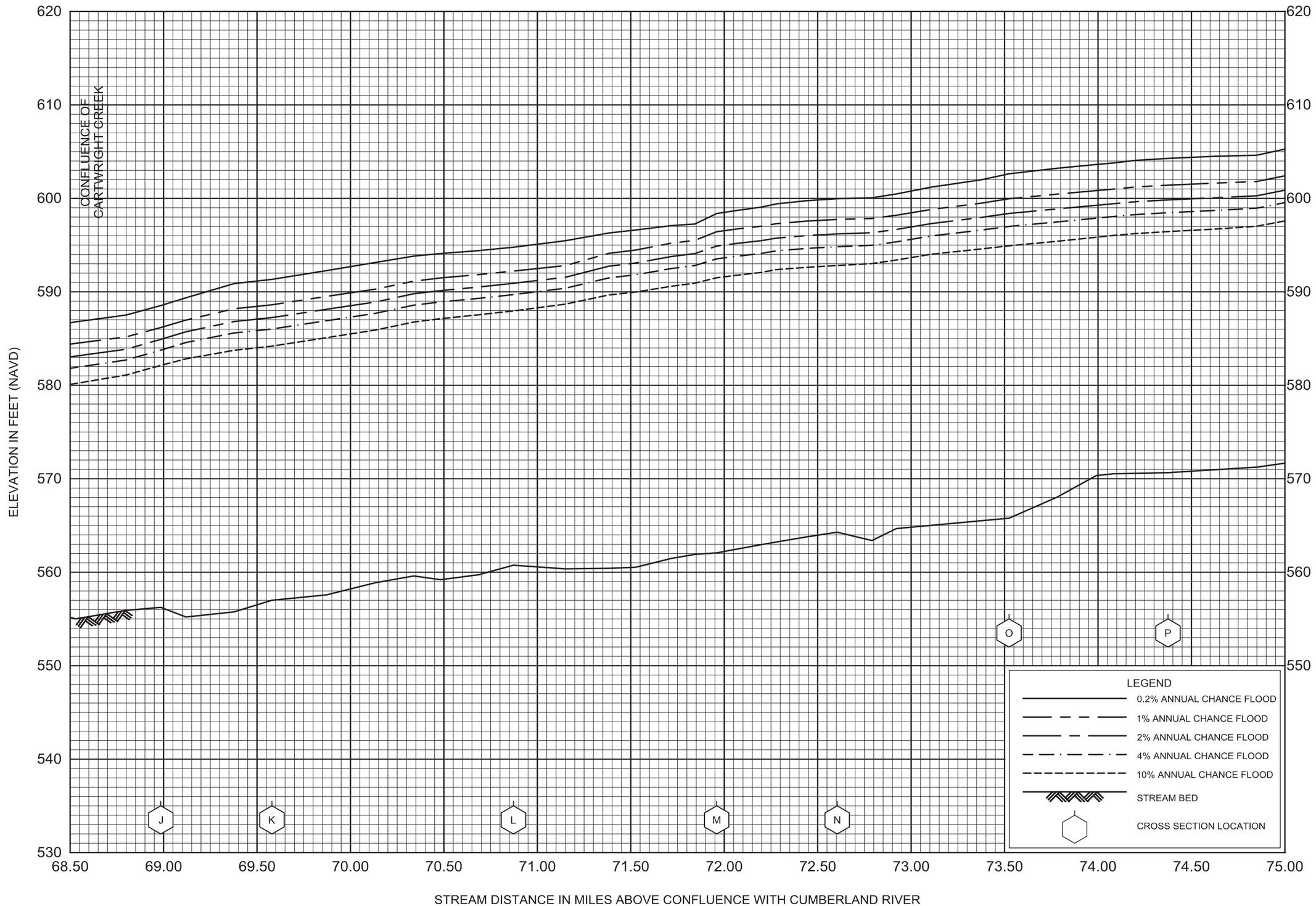

FLOOD PROFILES

HARPETH RIVER

FEDERAL EMERGENCY MANAGEMENT AGENCY

WILLIAMSON COUNTY, TN

AND INCORPORATED AREAS

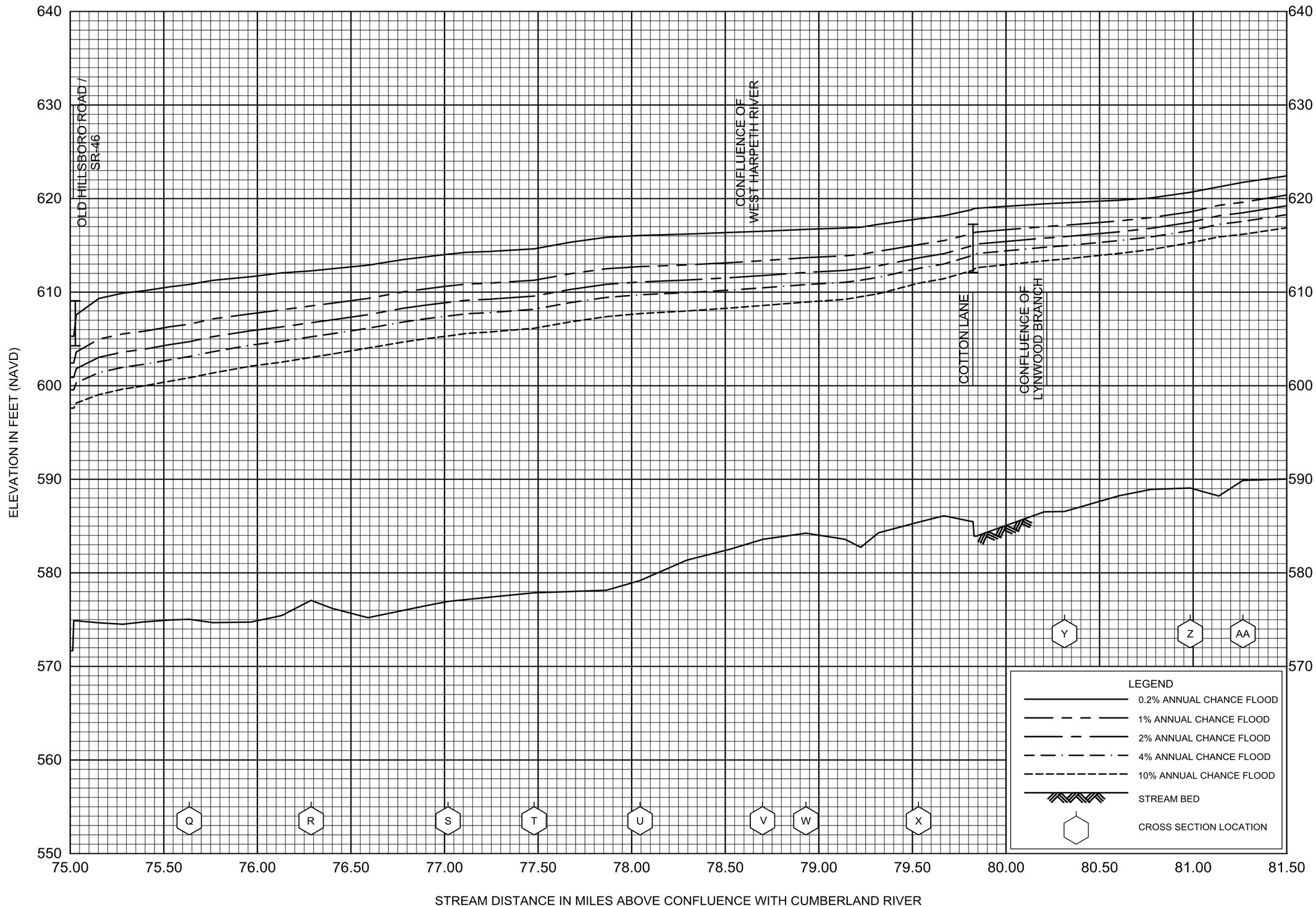

FLOOD PROFILES

HARPETH RIVER

FEDERAL EMERGENCY MANAGEMENT AGENCY

WILLIAMSON COUNTY, TN

AND INCORPORATED AREAS

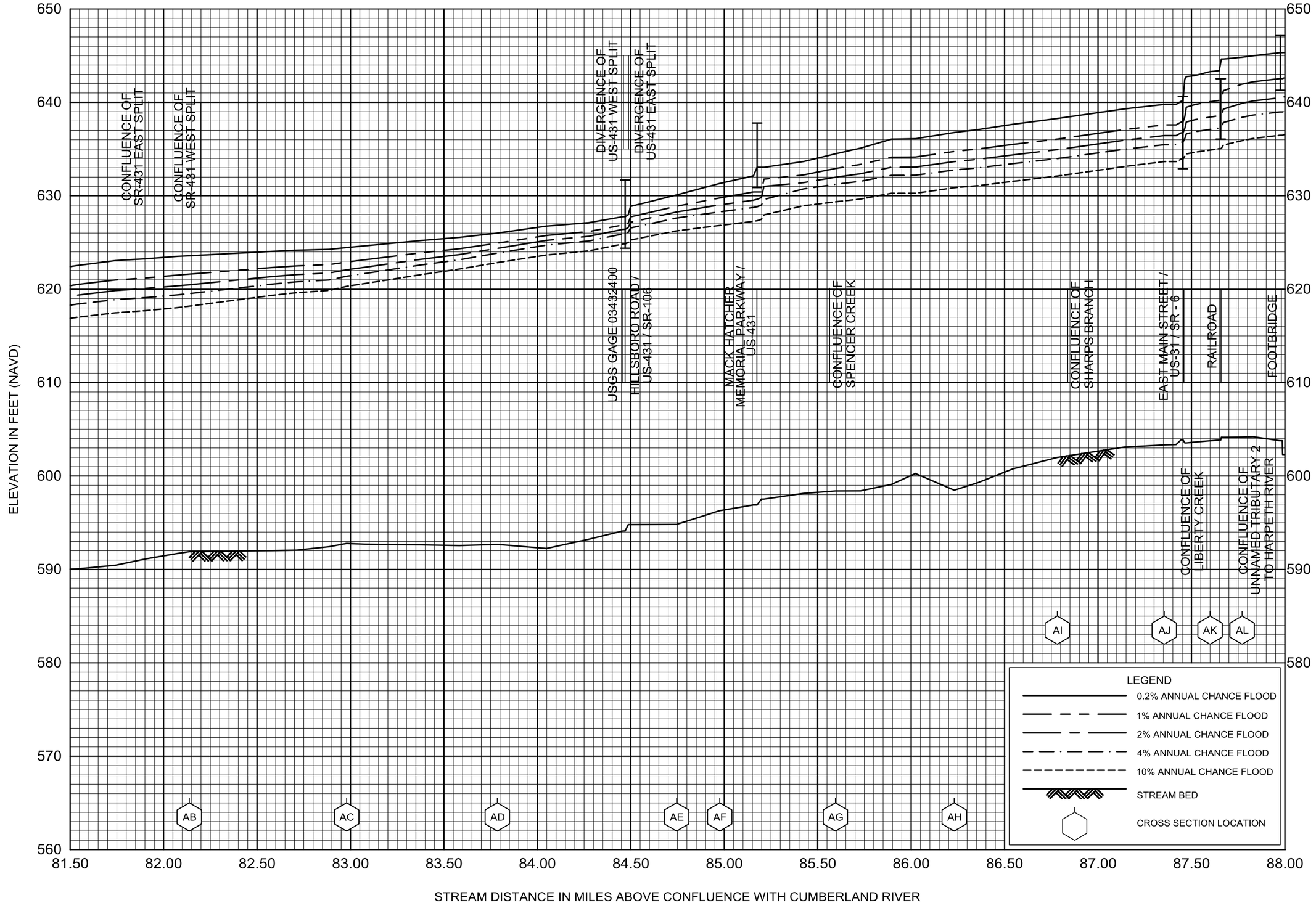

FLOOD PROFILES

HARPETH RIVER

FEDERAL EMERGENCY MANAGEMENT AGENCY

WILLIAMSON COUNTY, TN

AND INCORPORATED AREAS

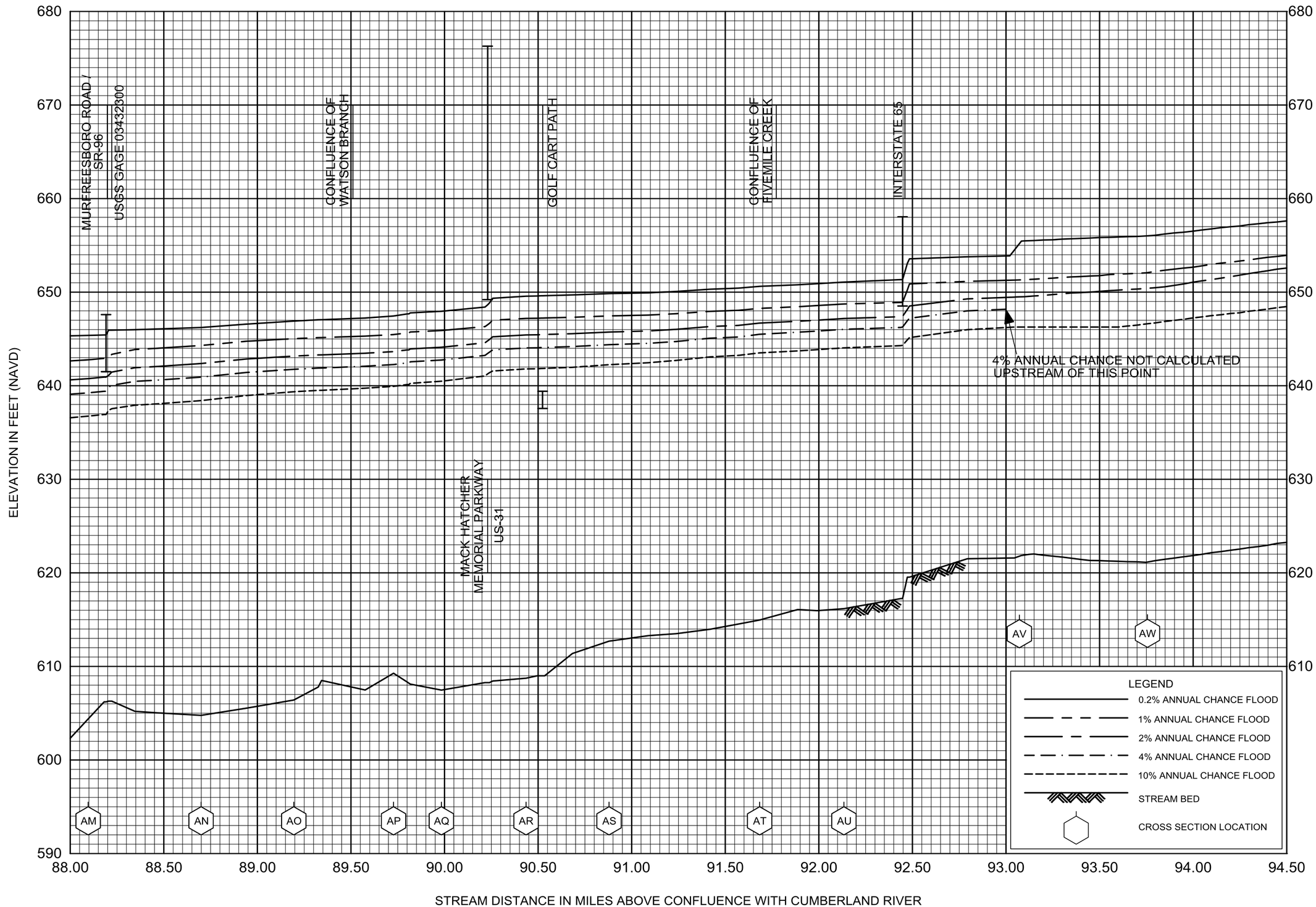

FLOOD PROFILES

HARPETH RIVER

FEDERAL EMERGENCY MANAGEMENT AGENCY

WILLIAMSON COUNTY, TN

AND INCORPORATED AREAS

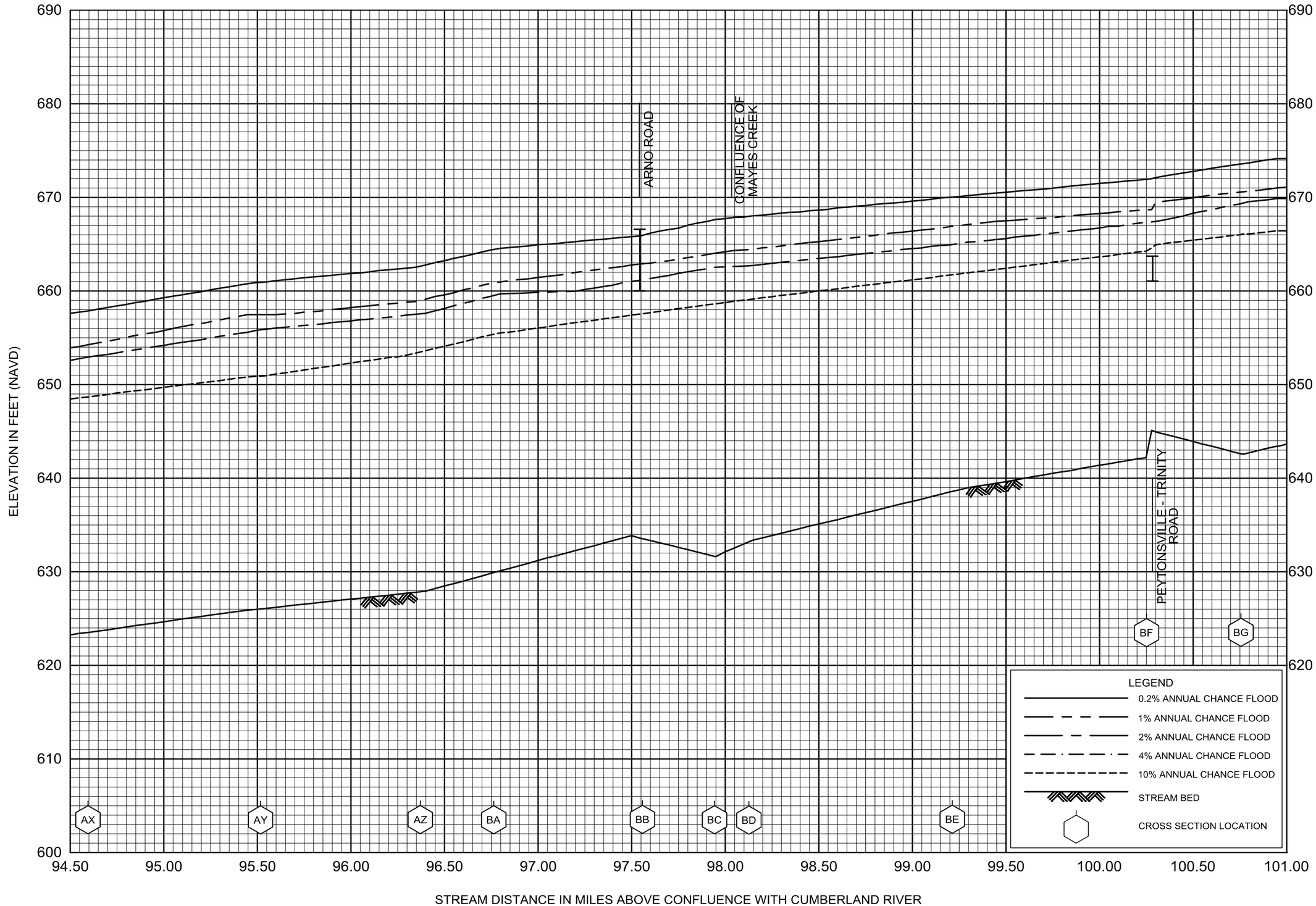

FLOOD PROFILES

HARPETH RIVER

FEDERAL EMERGENCY MANAGEMENT AGENCY

WILLIAMSON COUNTY, TN

AND INCORPORATED AREAS

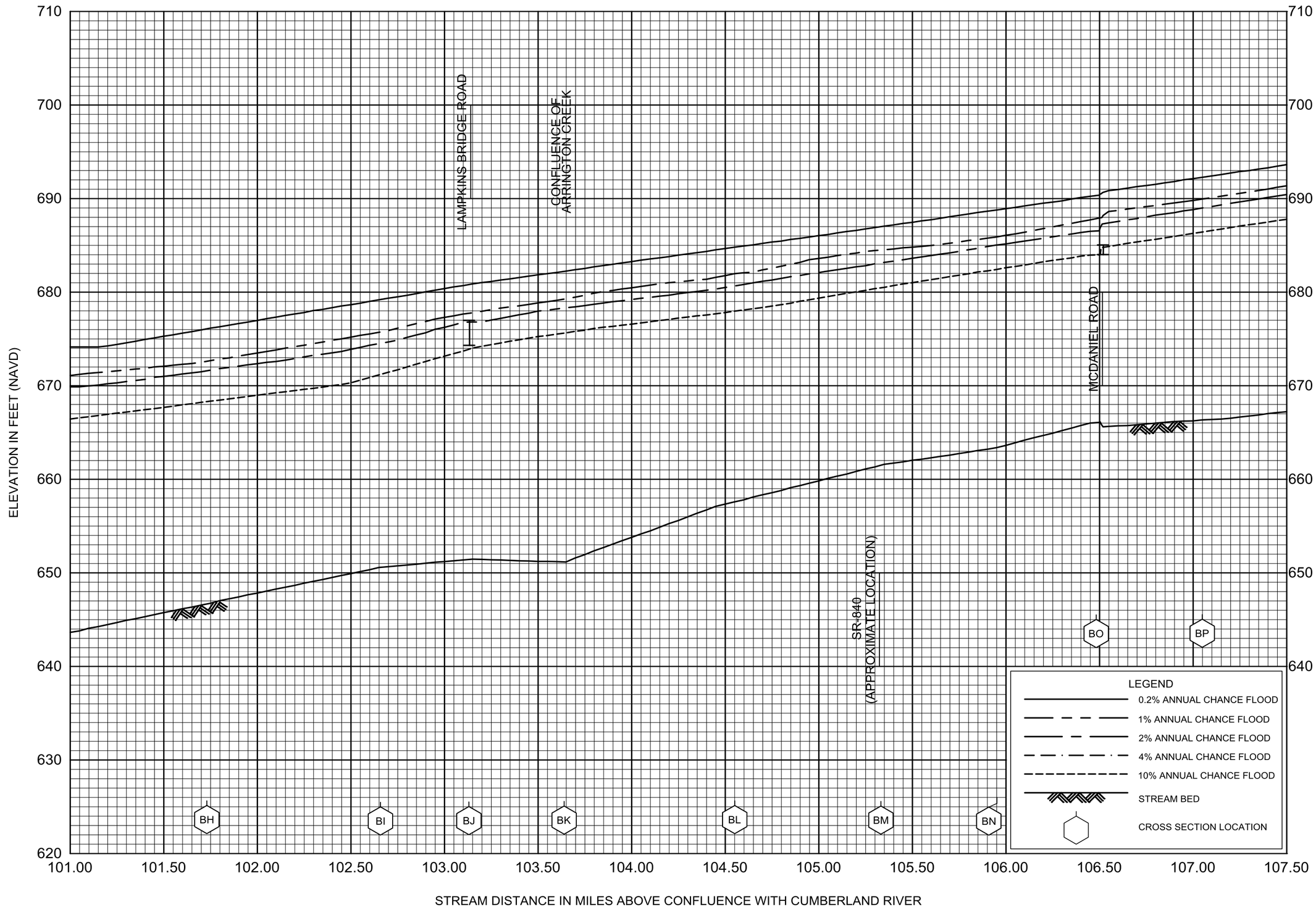

FLOOD PROFILES

HARPETH RIVER

FEDERAL EMERGENCY MANAGEMENT AGENCY

WILLIAMSON COUNTY, TN

AND INCORPORATED AREAS

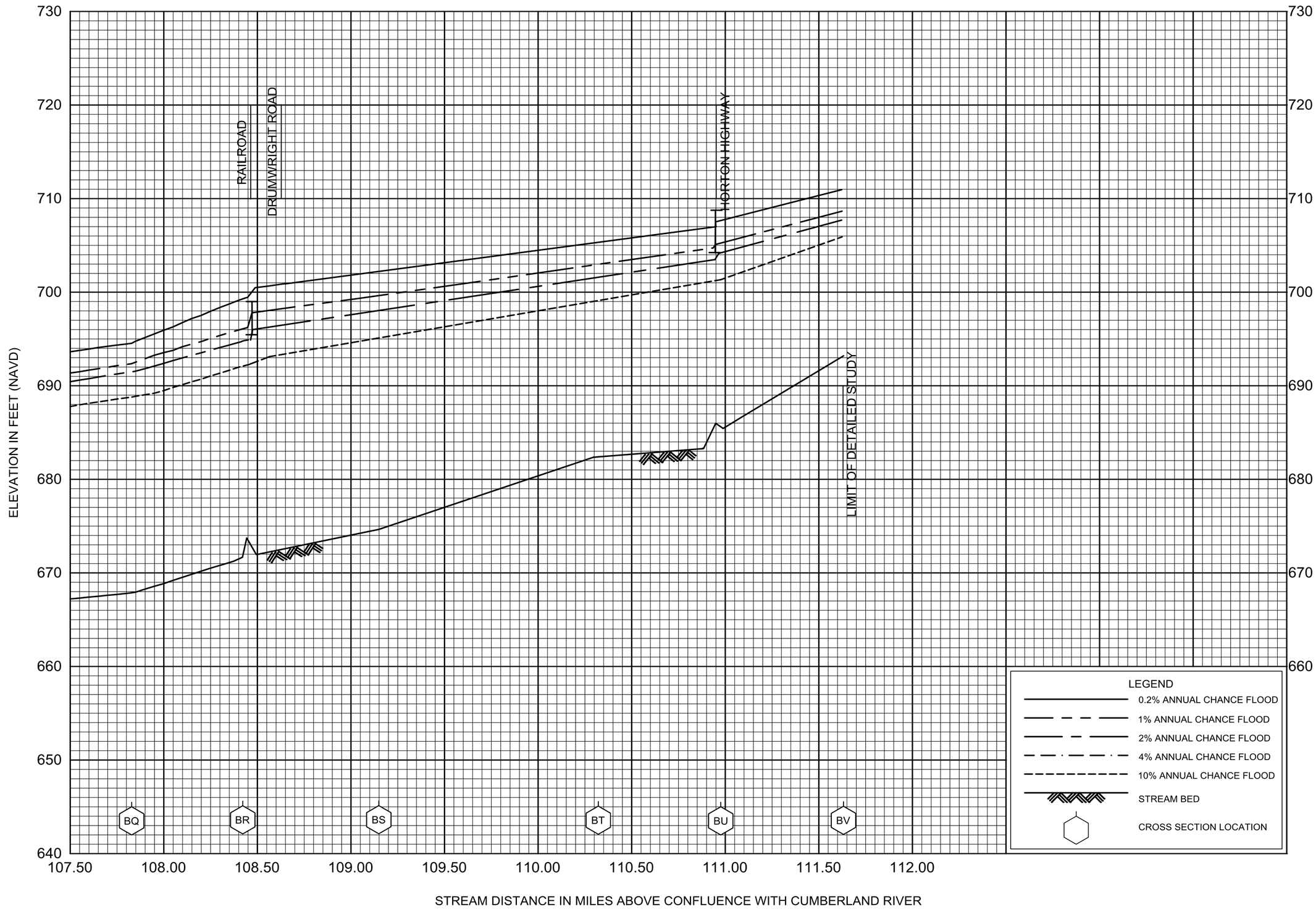

FLOOD PROFILES

HARPETH RIVER

FEDERAL EMERGENCY MANAGEMENT AGENCY

WILLIAMSON COUNTY, TN

AND INCORPORATED AREAS

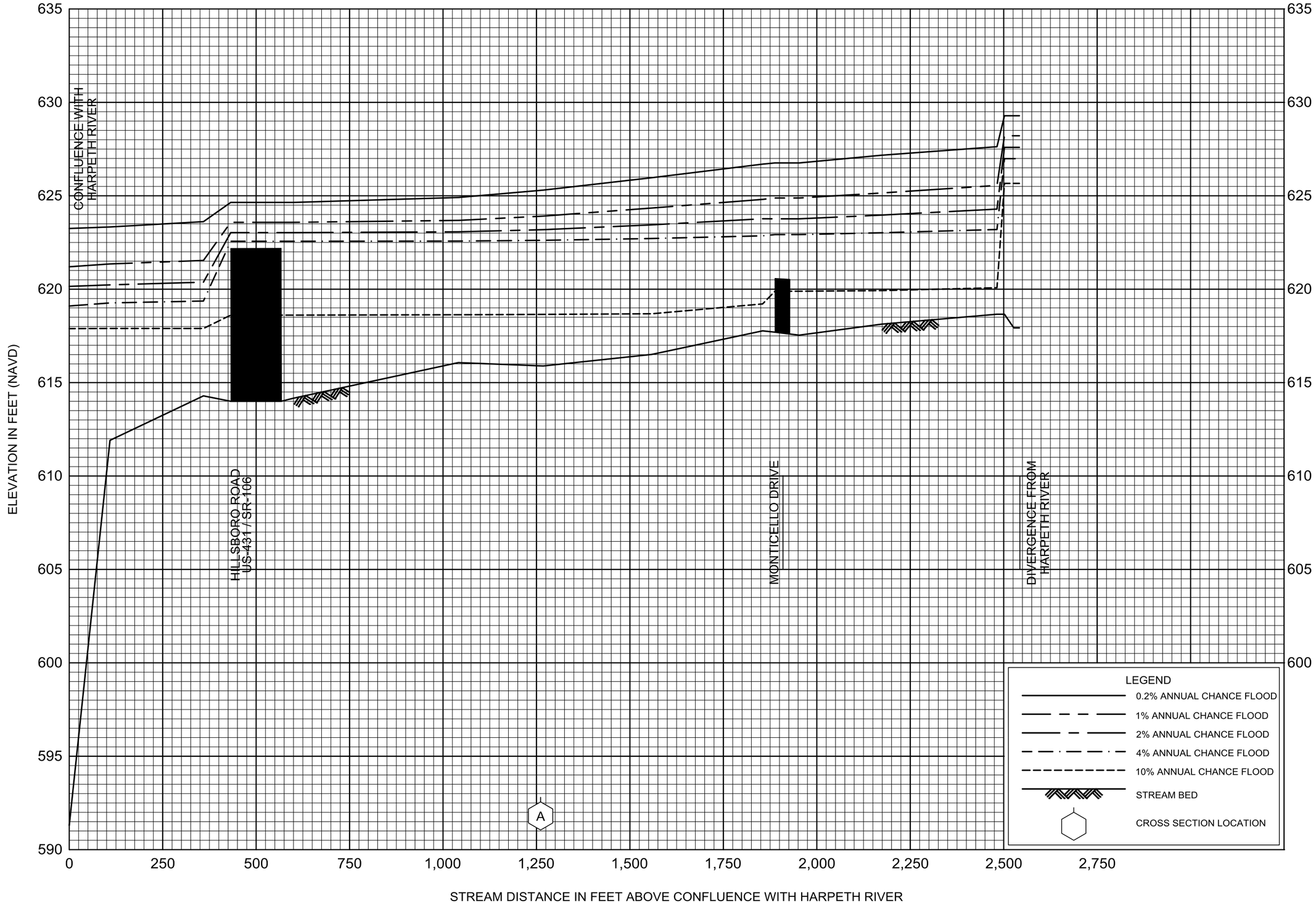

FLOOD PROFILES

HARPETH RIVER US-431 EAST SPLIT

FEDERAL EMERGENCY MANAGEMENT AGENCY

WILLIAMSON COUNTY, TN

AND INCORPORATED AREAS

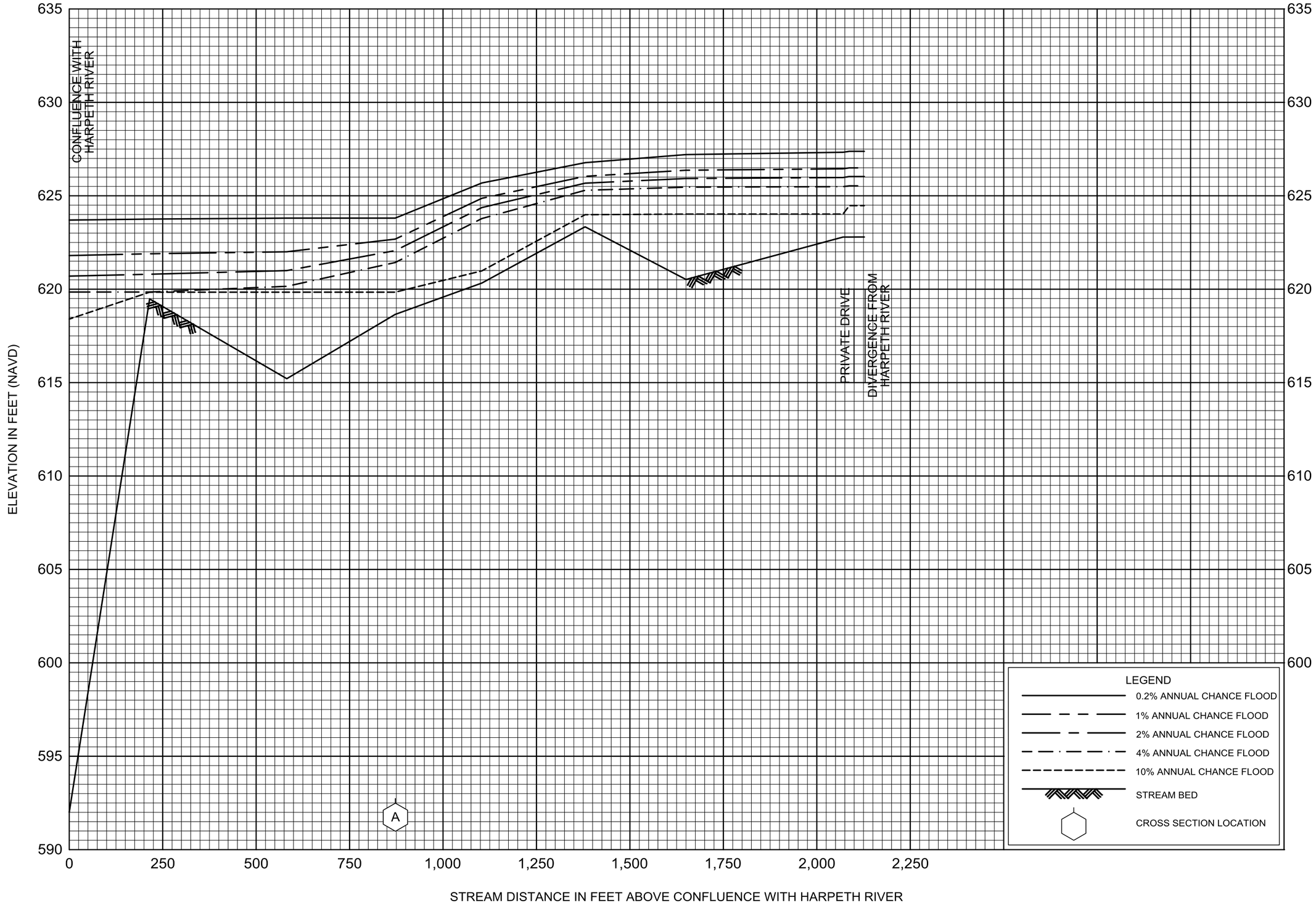

FLOOD PROFILES

HARPETH RIVER US-431 WEST SPLIT

FEDERAL EMERGENCY MANAGEMENT AGENCY

WILLIAMSON COUNTY, TN

AND INCORPORATED AREAS

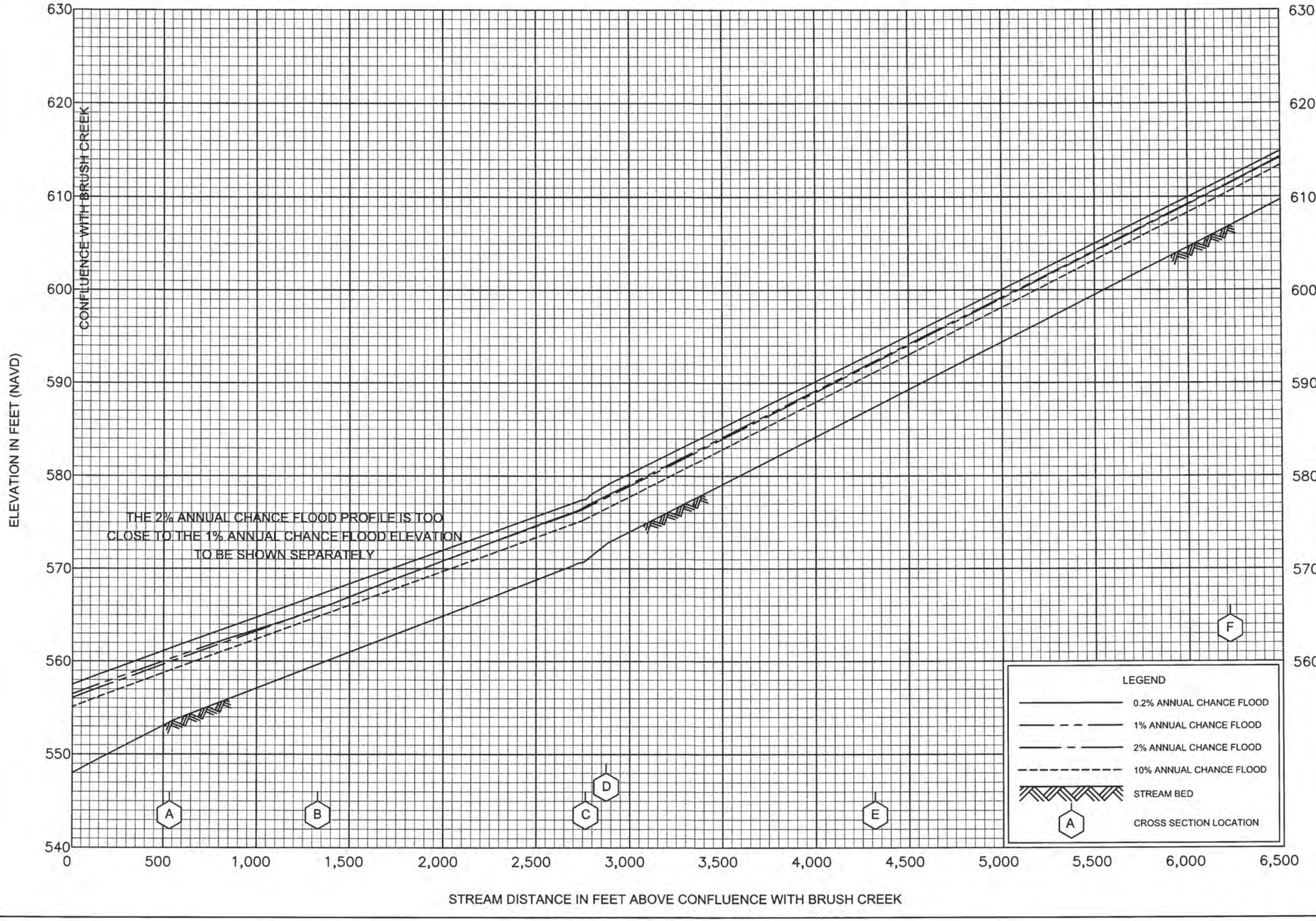

FLOOD PROFILES

HARRISON BRANCH CREEK

FEDERAL EMERGENCY MANAGEMENT AGENCY

WILLIAMSON COUNTY, TN
AND INCORPORATED AREAS

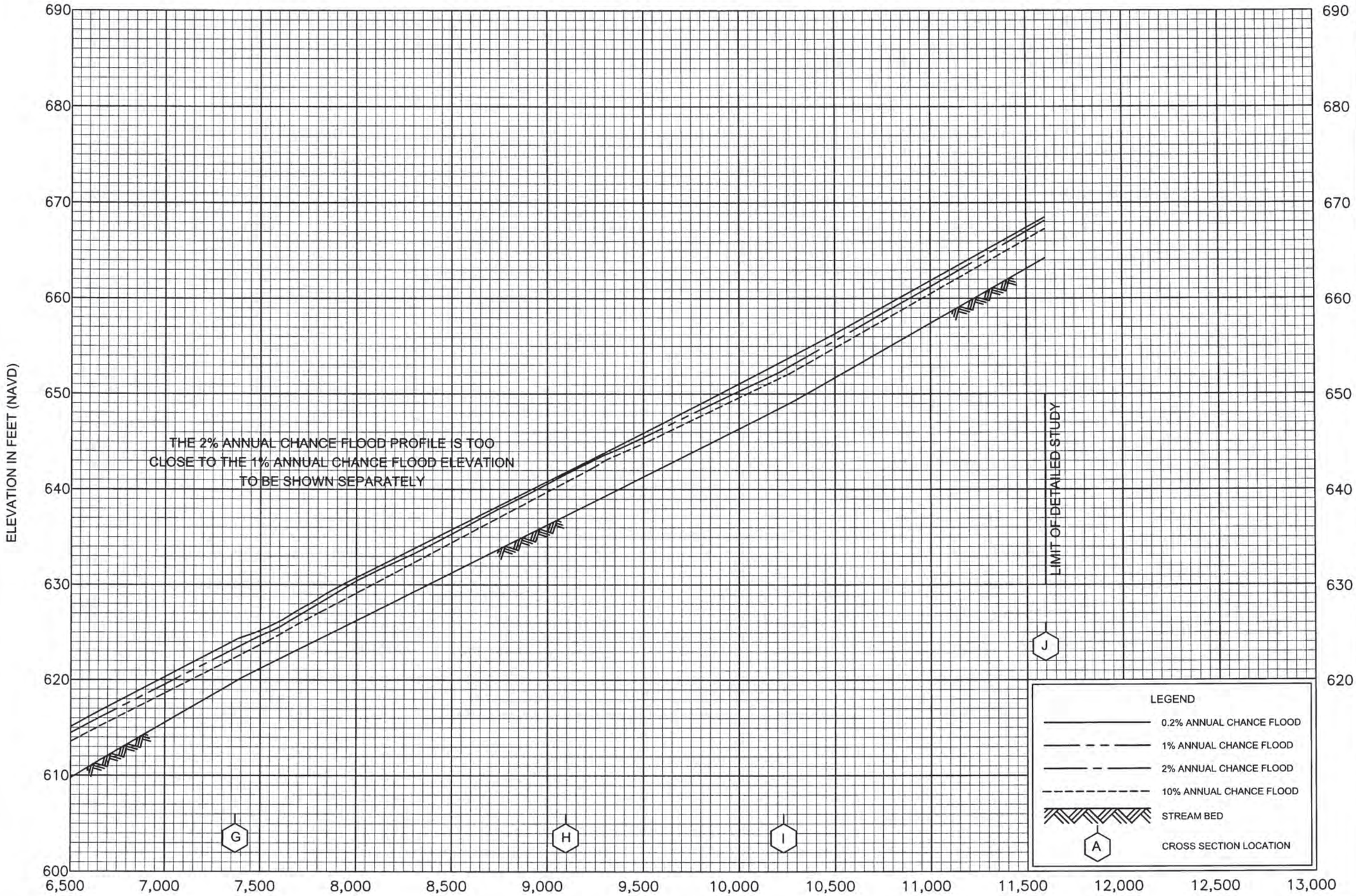

FLOOD PROFILES

HARRISON BRANCH CREEK

FEDERAL EMERGENCY MANAGEMENT AGENCY

WILLIAMSON COUNTY, TN

AND INCORPORATED AREAS



FLOOD PROFILES

HUNTING CAMP CREEK

FEDERAL EMERGENCY MANAGEMENT AGENCY

WILLIAMSON COUNTY, TN
AND INCORPORATED AREAS

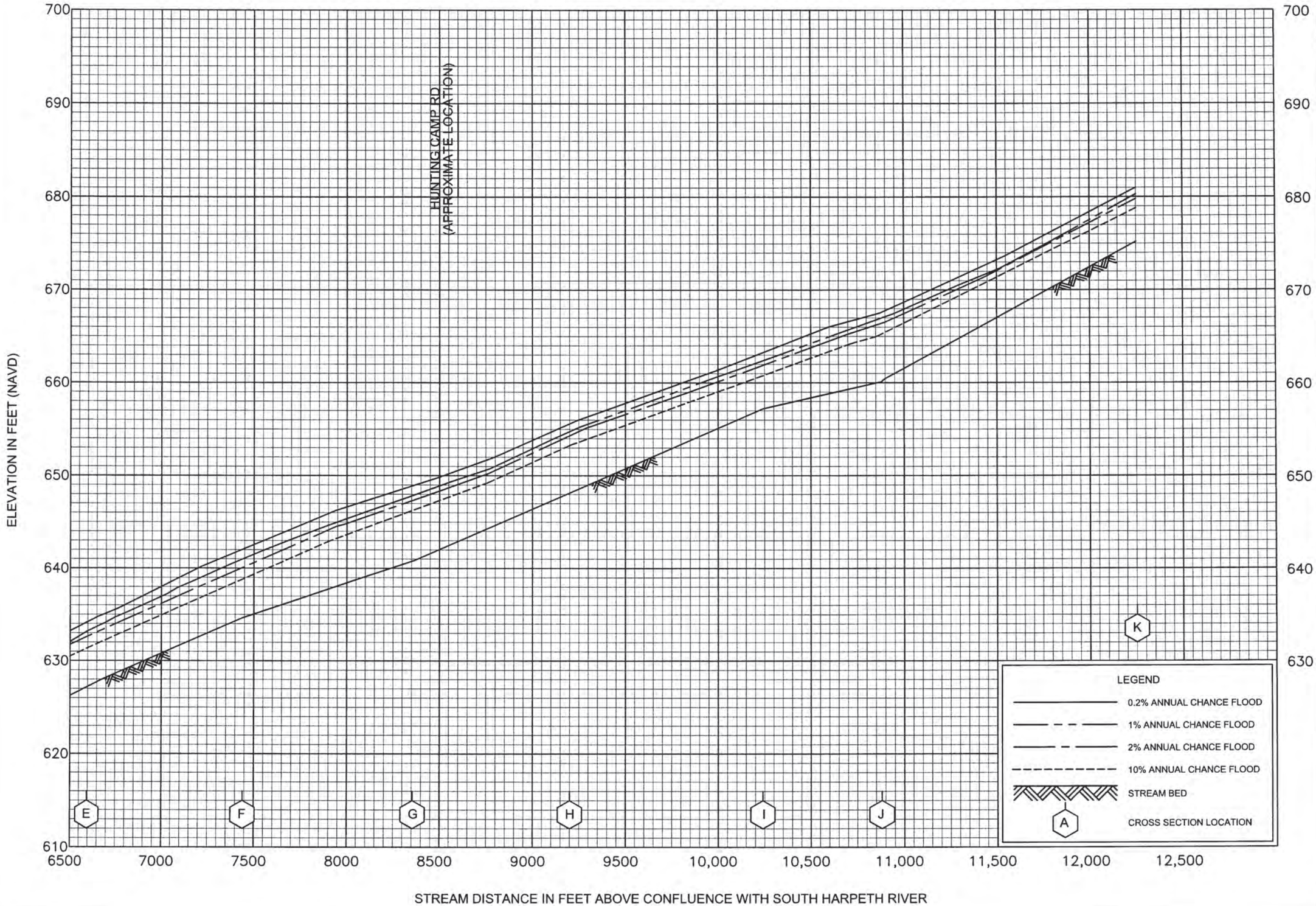

FLOOD PROFILES

HUNTING CAMP CREEK

FEDERAL EMERGENCY MANAGEMENT AGENCY

WILLIAMSON COUNTY, TN
AND INCORPORATED AREAS

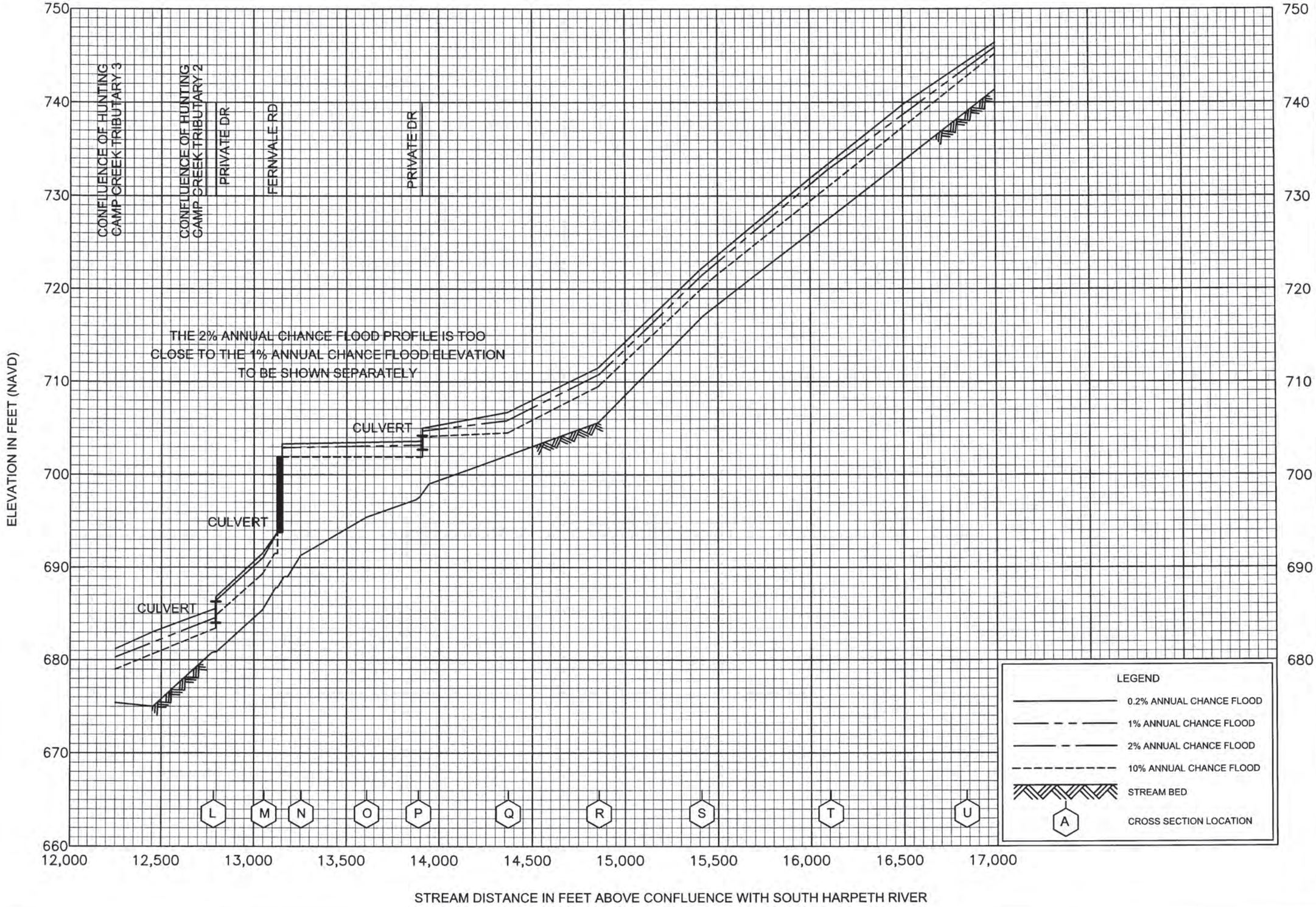

FLOOD PROFILES

HUNTING CAMP CREEK

FEDERAL EMERGENCY MANAGEMENT AGENCY

WILLIAMSON COUNTY, TN

AND INCORPORATED AREAS

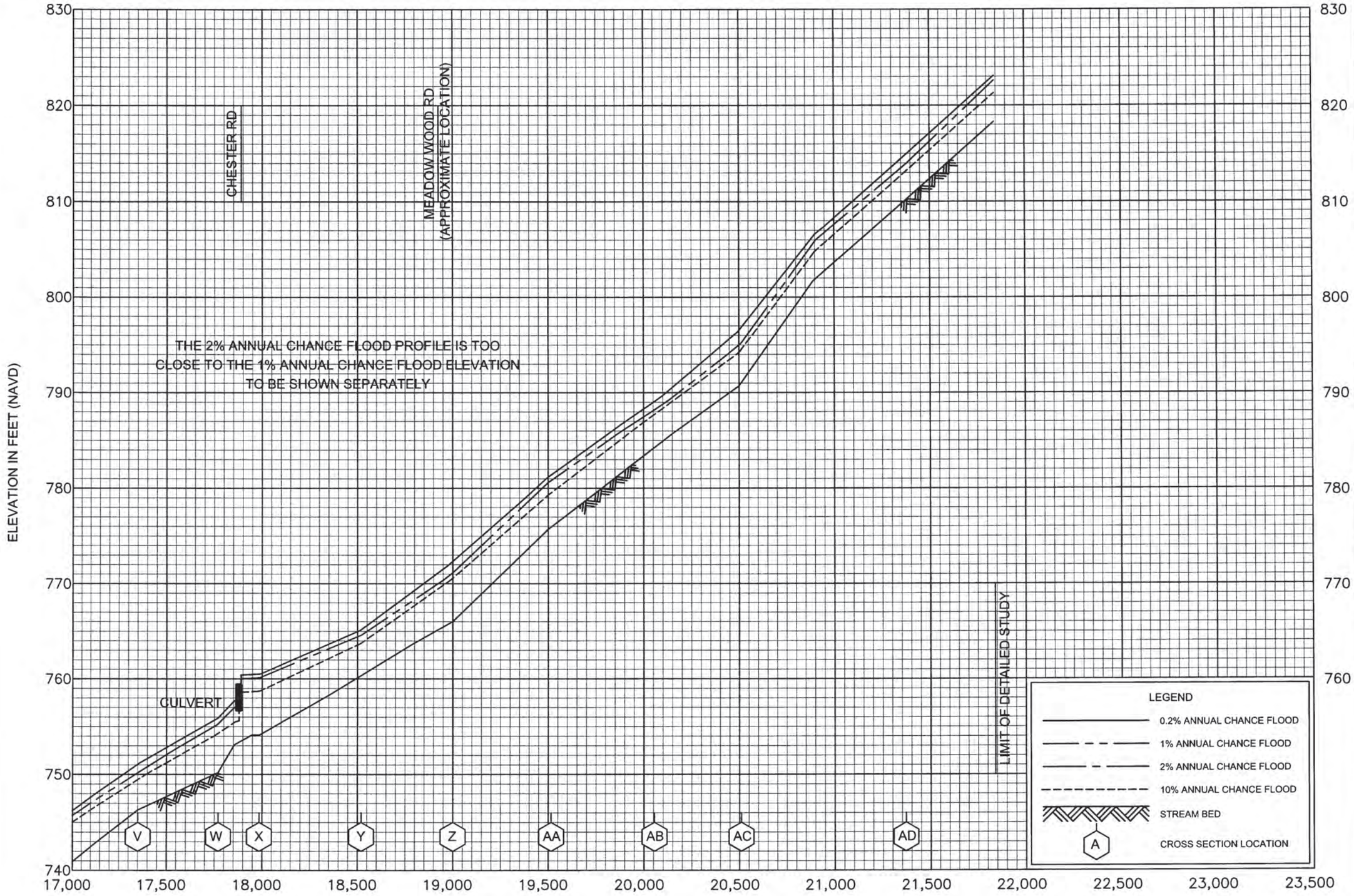

FLOOD PROFILES

HUNTING CAMP CREEK

FEDERAL EMERGENCY MANAGEMENT AGENCY

WILLIAMSON COUNTY, TN
AND INCORPORATED AREAS



FLOOD PROFILES

HUNTING CAMP CREEK TRIBUTARY #2

FEDERAL EMERGENCY MANAGEMENT AGENCY

WILLIAMSON COUNTY, TN
AND INCORPORATED AREAS

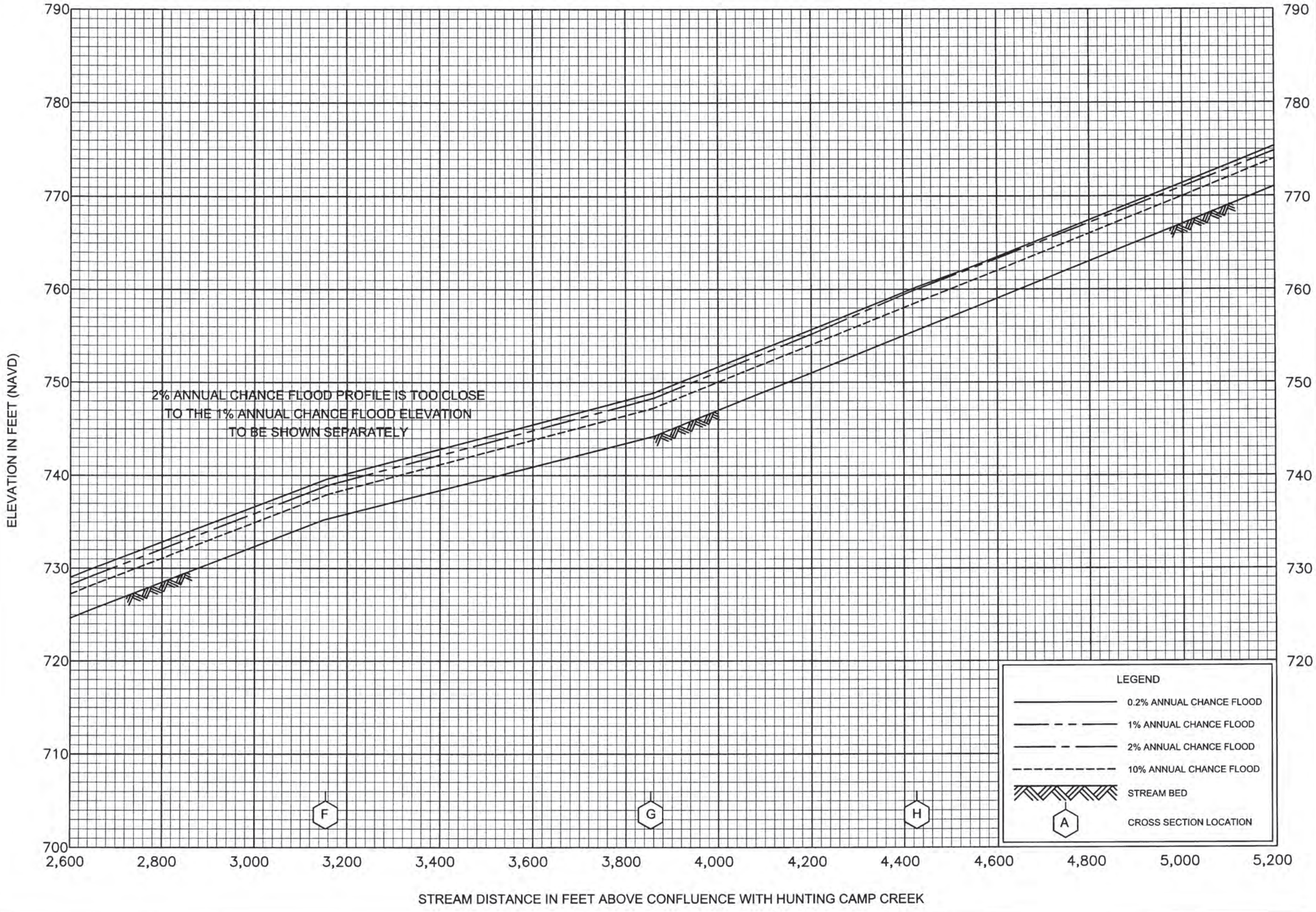

FLOOD PROFILES

HUNTING CAMP CREEK TRIBUTARY #2

FEDERAL EMERGENCY MANAGEMENT AGENCY

WILLIAMSON COUNTY, TN
AND INCORPORATED AREAS

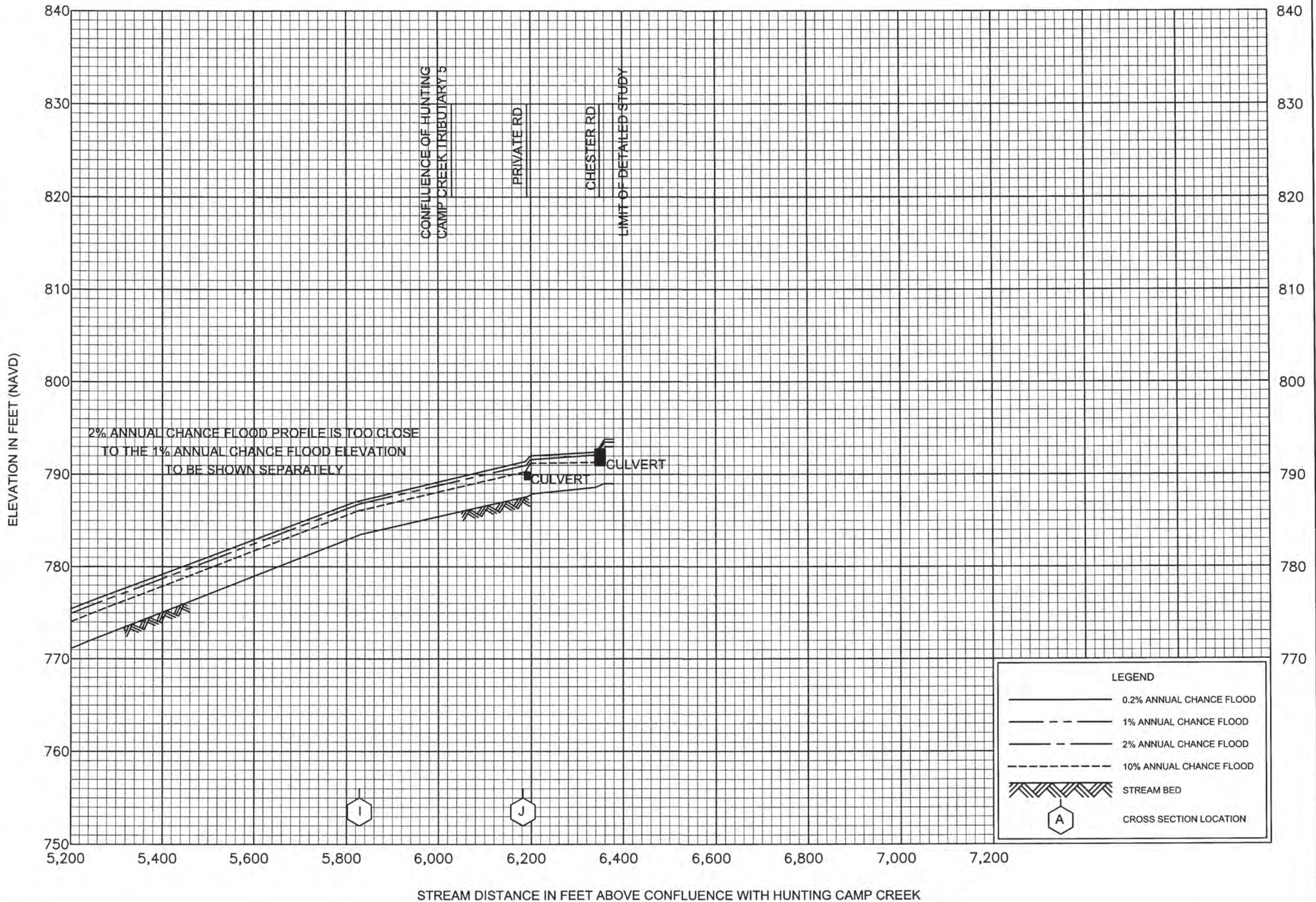

FLOOD PROFILES

HUNTING CAMP CREEK TRIBUTARY #2

FEDERAL EMERGENCY MANAGEMENT AGENCY

WILLIAMSON COUNTY, TN
AND INCORPORATED AREAS

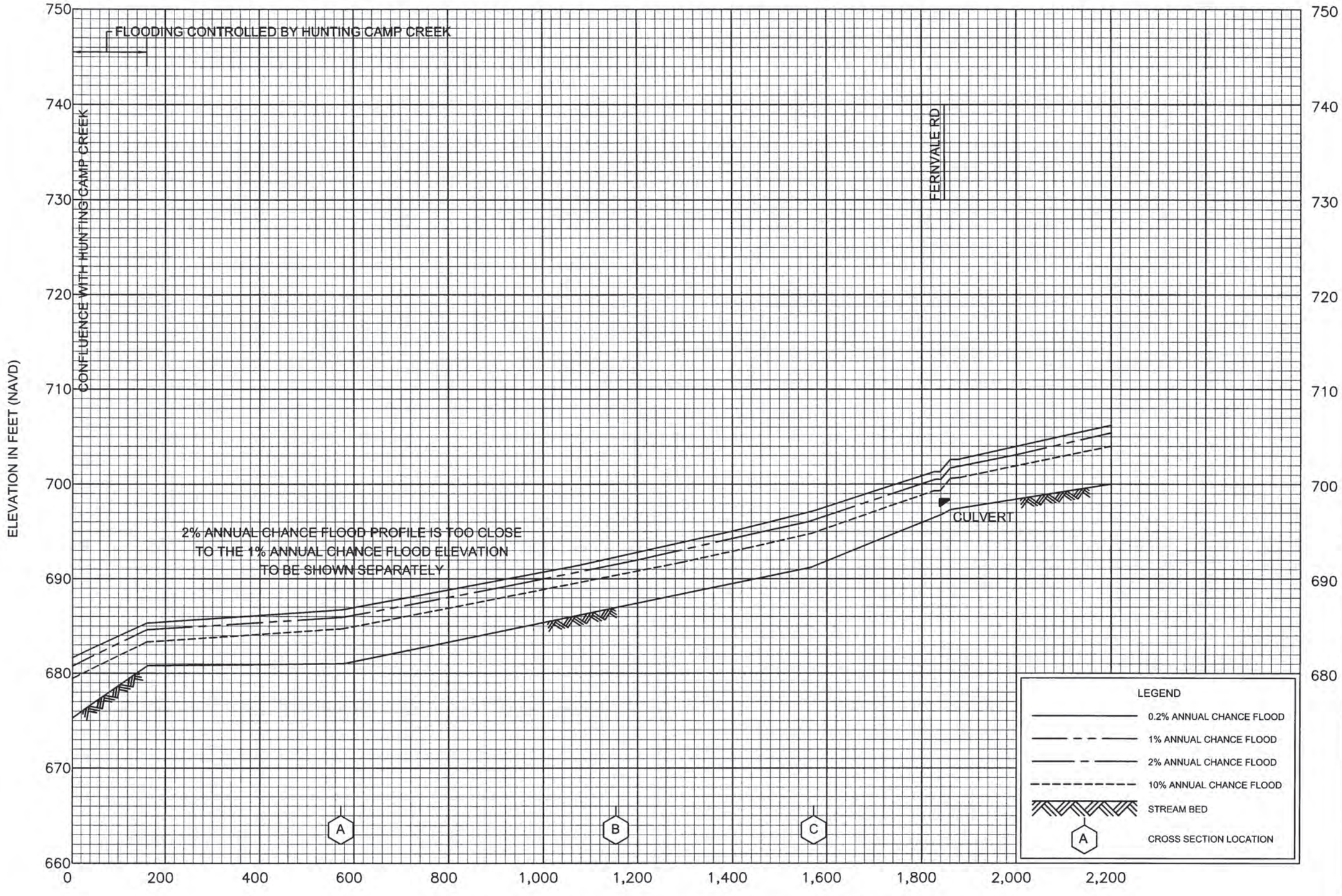

FLOOD PROFILES

HUNTING CAMP CREEK TRIBUTARY #3

FEDERAL EMERGENCY MANAGEMENT AGENCY

WILLIAMSON COUNTY, TN
AND INCORPORATED AREAS

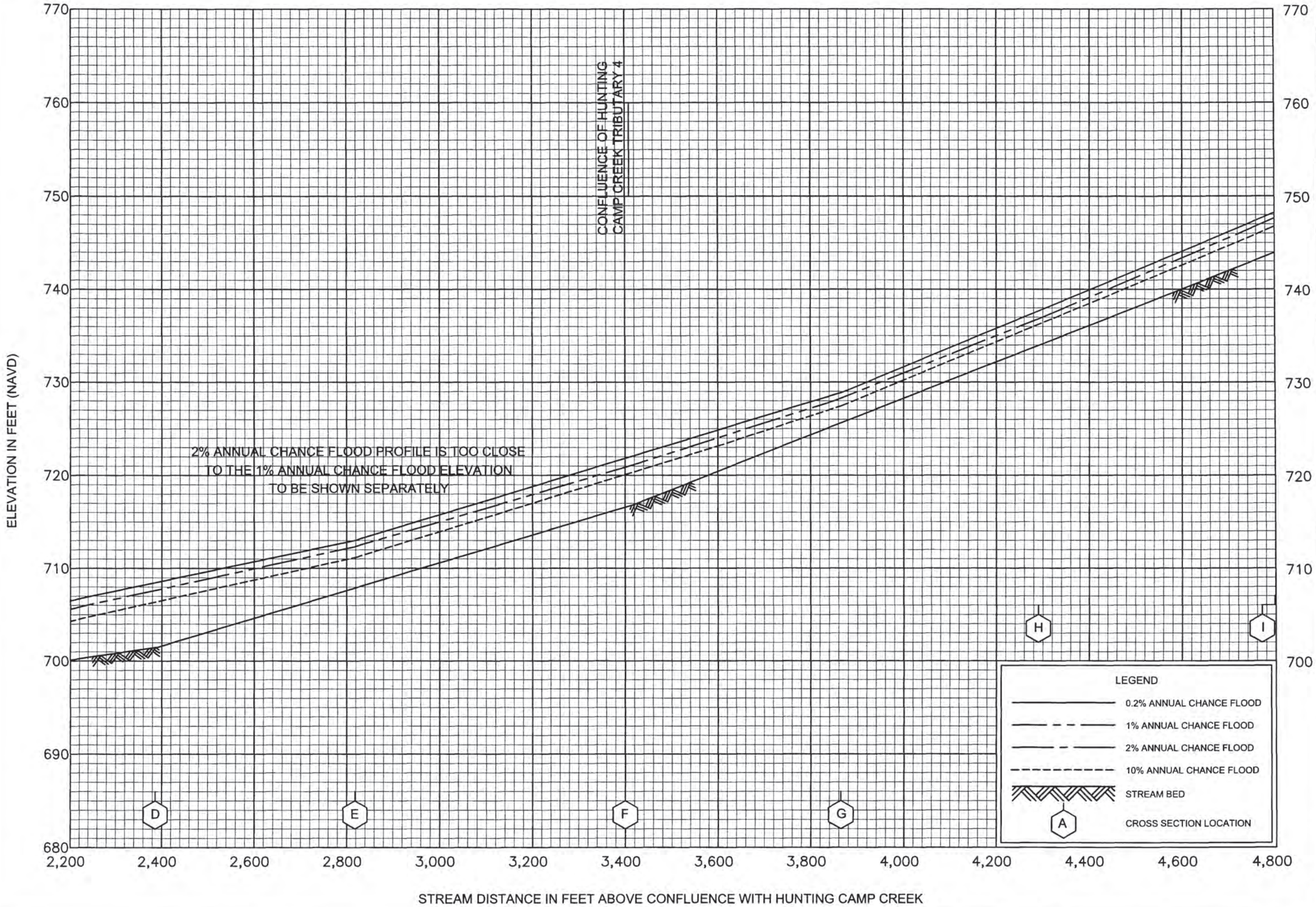

FLOOD PROFILES

HUNTING CAMP CREEK TRIBUTARY #3

FEDERAL EMERGENCY MANAGEMENT AGENCY

WILLIAMSON COUNTY, TN
AND INCORPORATED AREAS

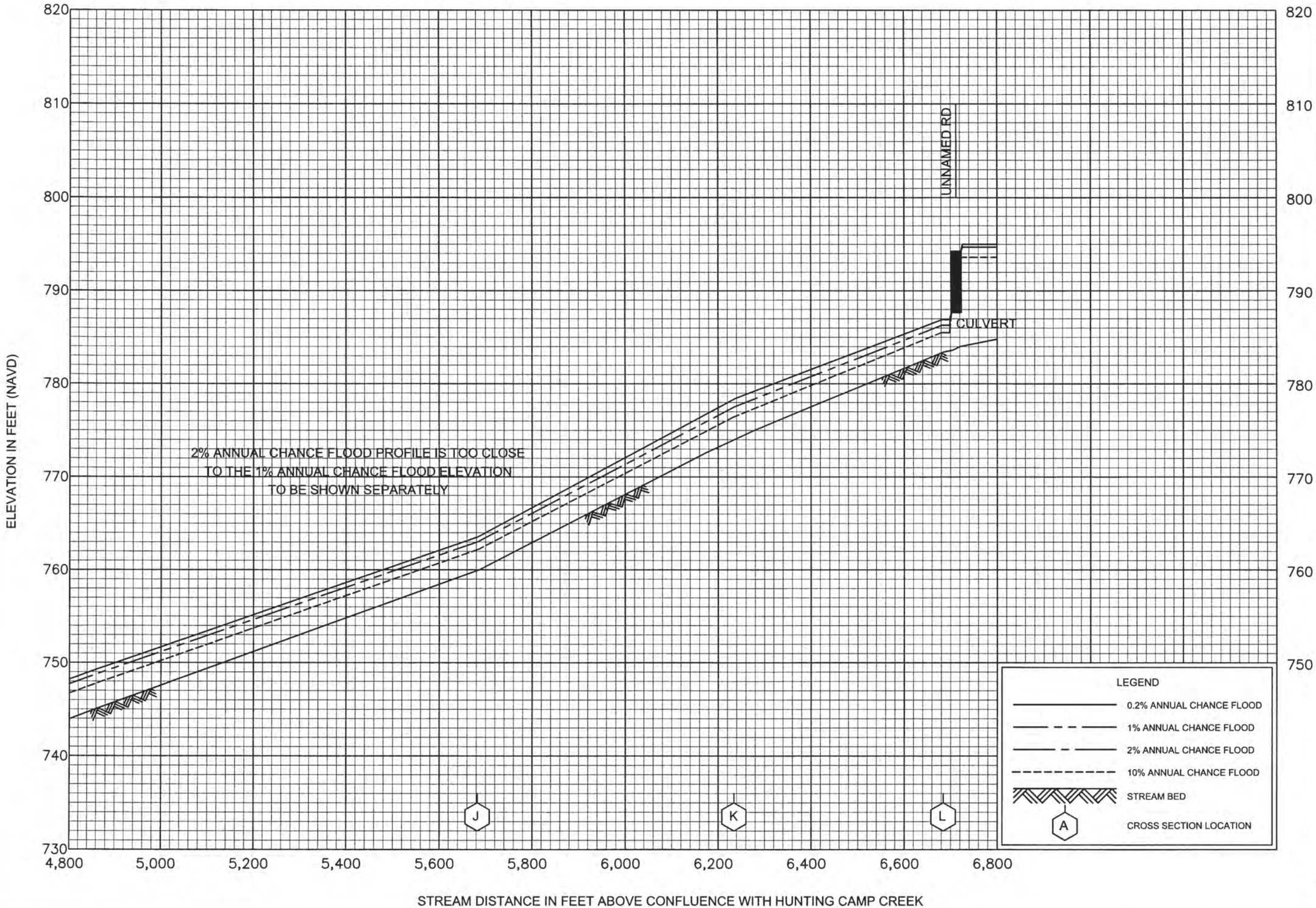

FLOOD PROFILES

HUNTING CAMP CREEK TRIBUTARY #3

FEDERAL EMERGENCY MANAGEMENT AGENCY

WILLIAMSON COUNTY, TN
AND INCORPORATED AREAS

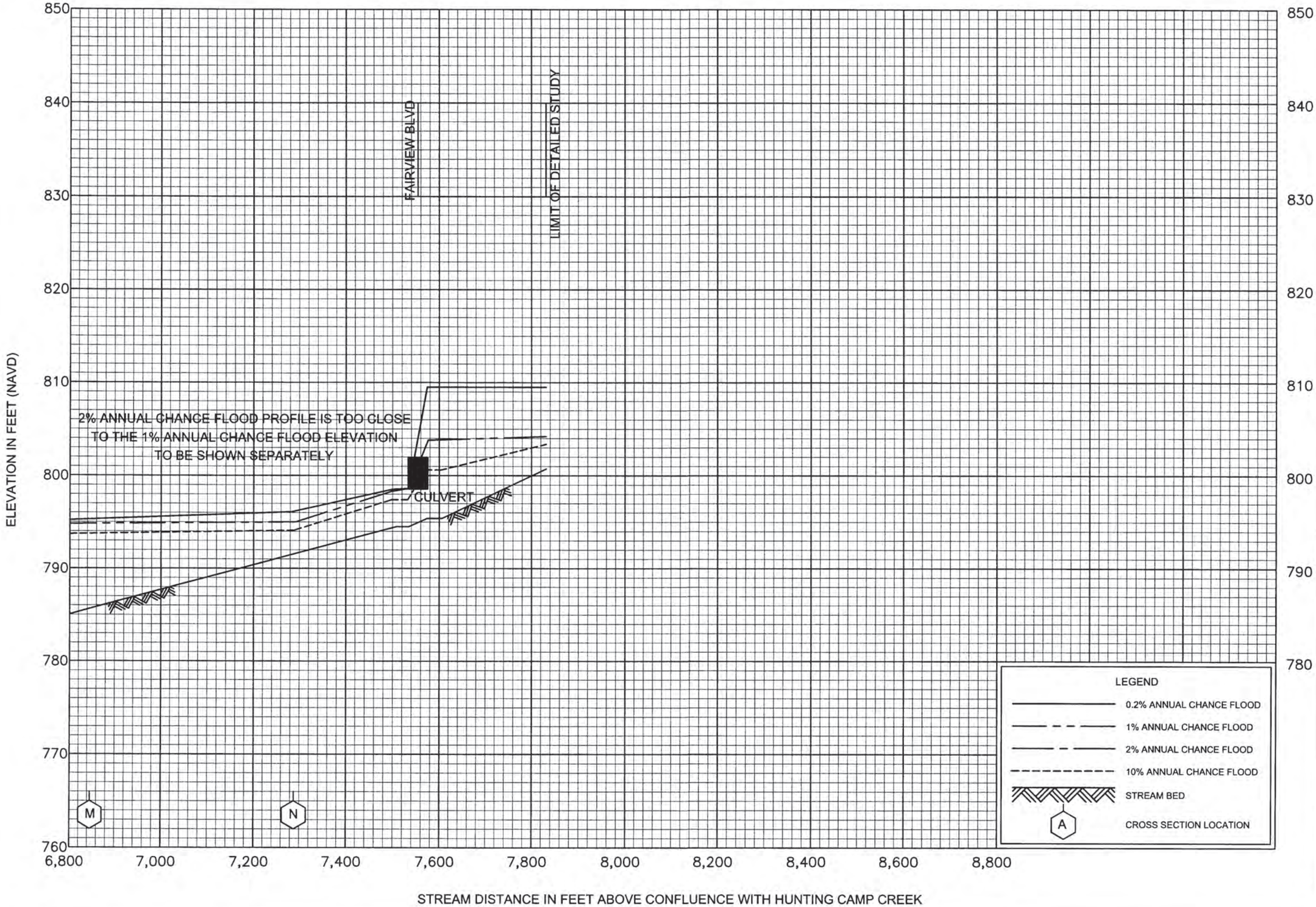

FLOOD PROFILES

HUNTING CAMP CREEK TRIBUTARY #3

FEDERAL EMERGENCY MANAGEMENT AGENCY

WILLIAMSON COUNTY, TN
AND INCORPORATED AREAS

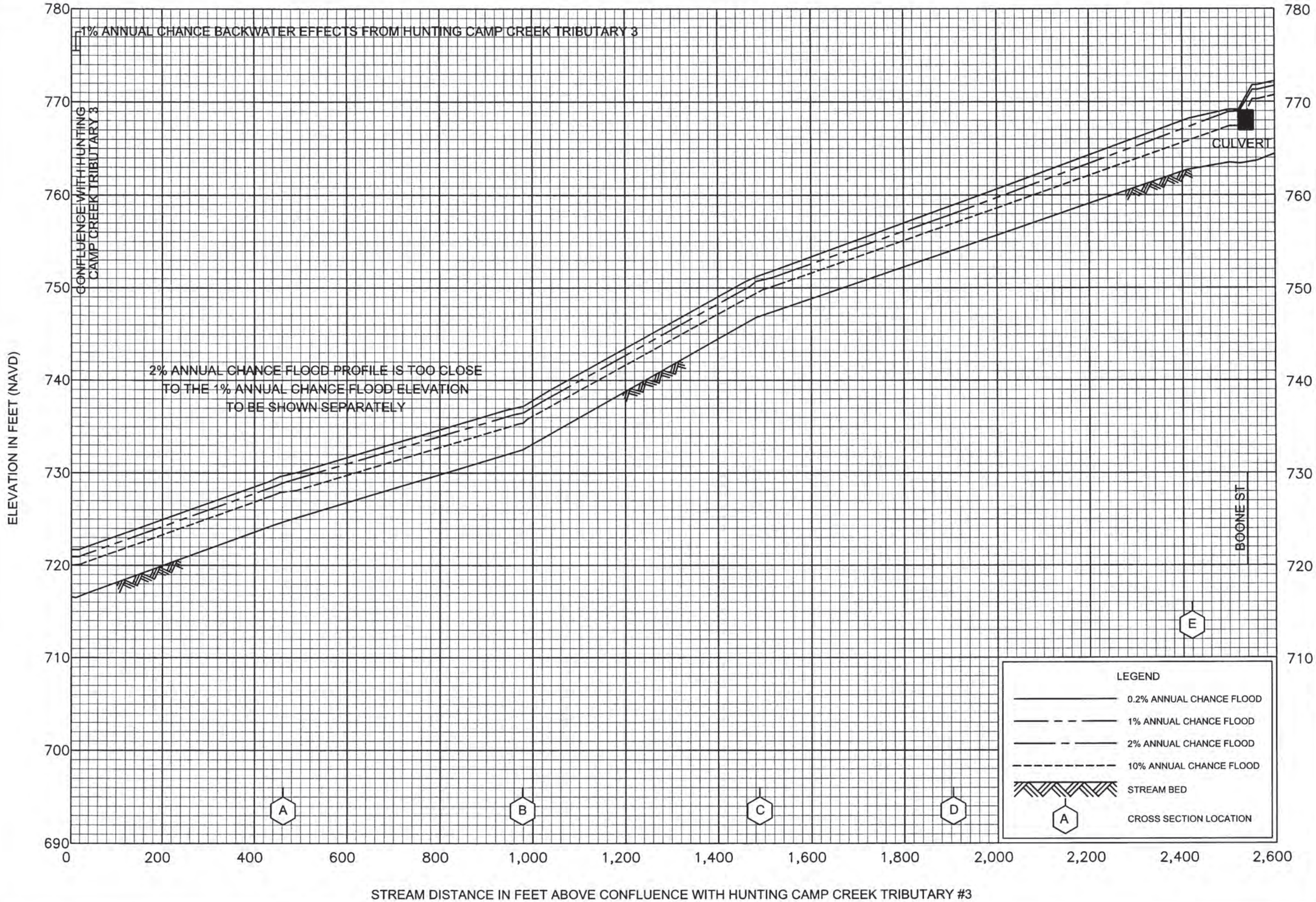

FLOOD PROFILES

HUNTING CAMP CREEK TRIBUTARY #4

FEDERAL EMERGENCY MANAGEMENT AGENCY

WILLIAMSON COUNTY, TN
AND INCORPORATED AREAS



FLOOD PROFILES

HUNTING CAMP CREEK TRIBUTARY #4

FEDERAL EMERGENCY MANAGEMENT AGENCY

WILLIAMSON COUNTY, TN
AND INCORPORATED AREAS

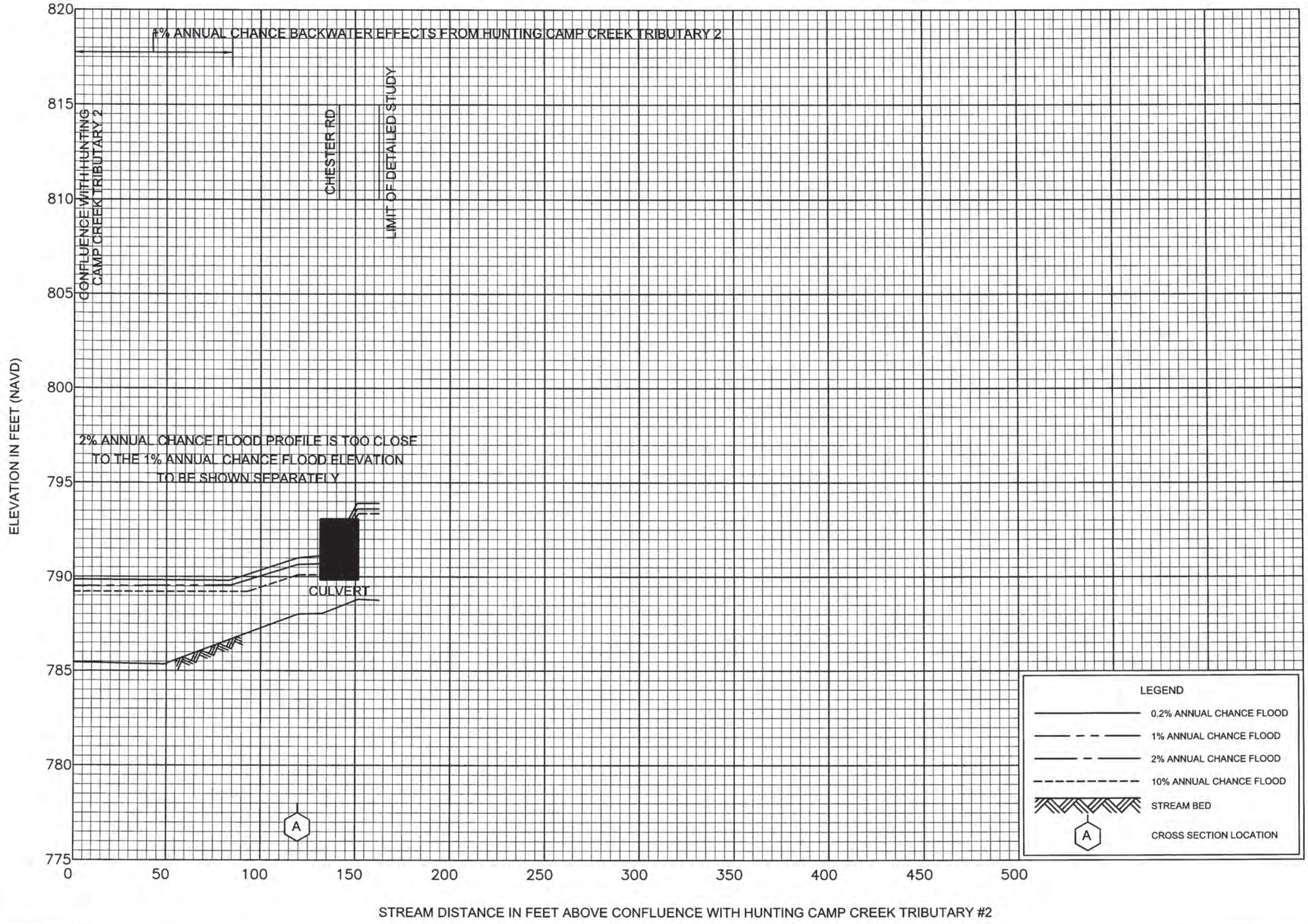

FLOOD PROFILES

HUNTING CAMP CREEK TRIBUTARY #5

FEDERAL EMERGENCY MANAGEMENT AGENCY

WILLIAMSON COUNTY, TN
AND INCORPORATED AREAS

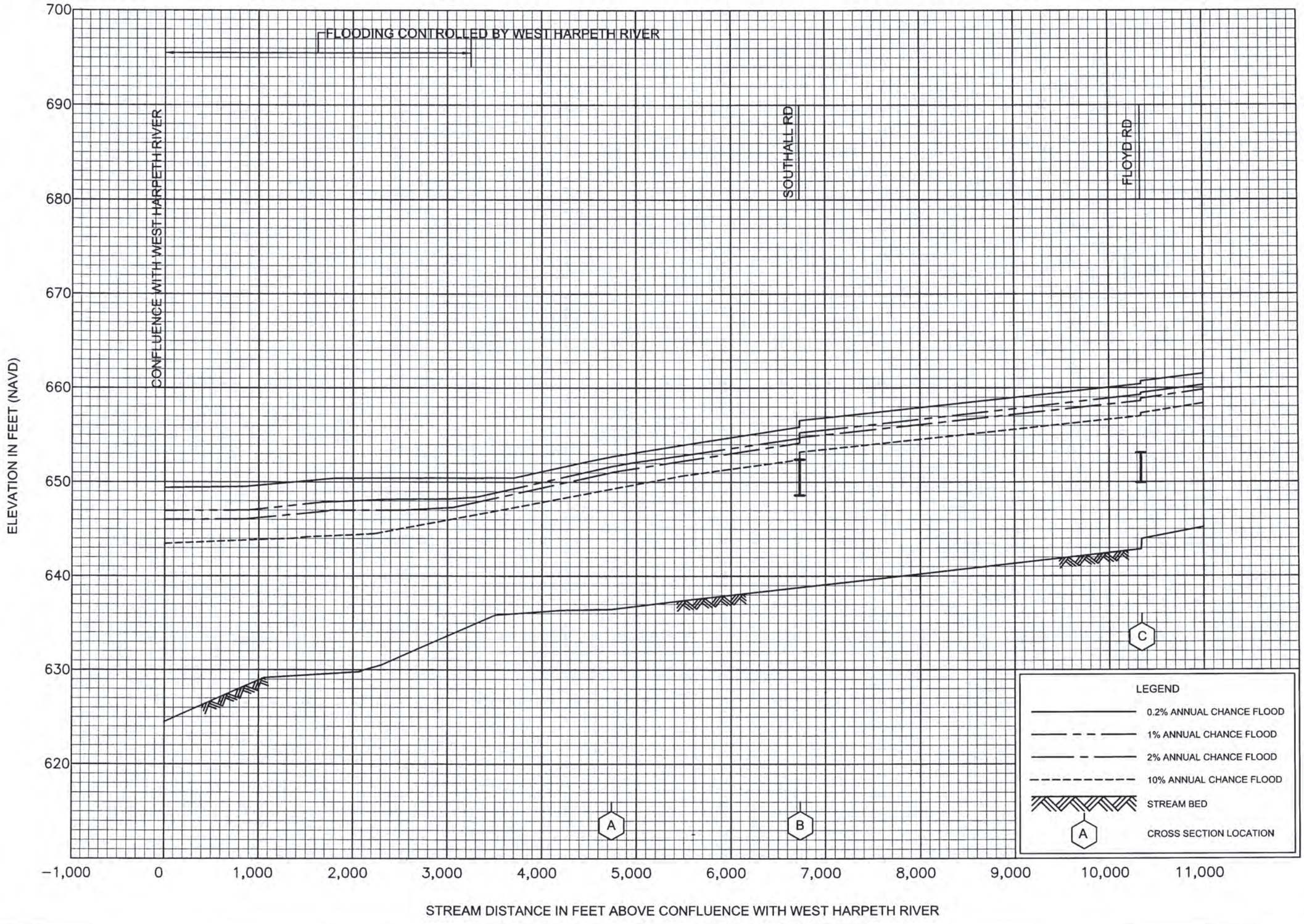

FLOOD PROFILES

LEIPERS FORK

FEDERAL EMERGENCY MANAGEMENT AGENCY

WILLIAMSON COUNTY, TN
AND INCORPORATED AREAS

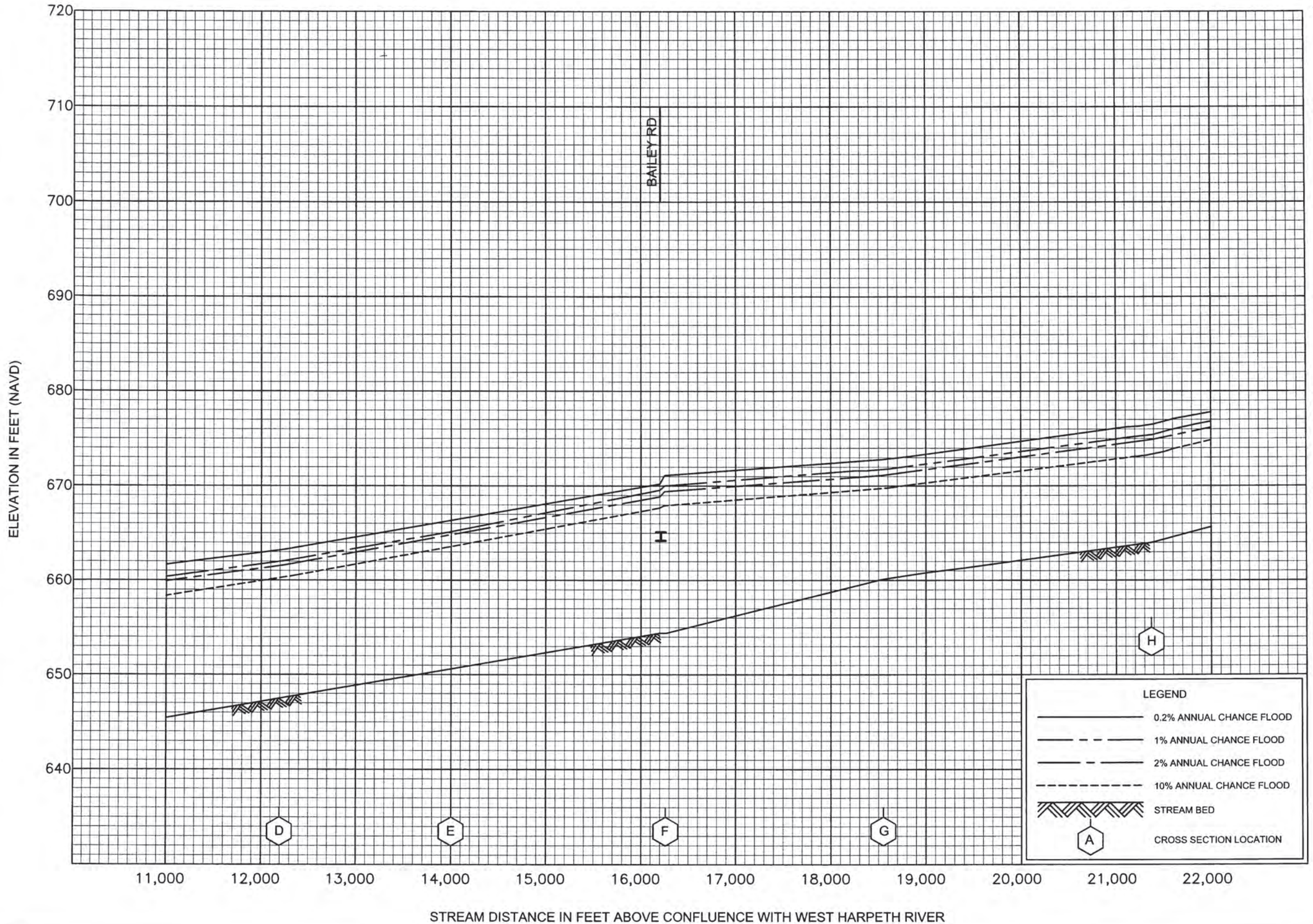

FLOOD PROFILES

LEIPERS FORK

FEDERAL EMERGENCY MANAGEMENT AGENCY

WILLIAMSON COUNTY, TN

AND INCORPORATED AREAS

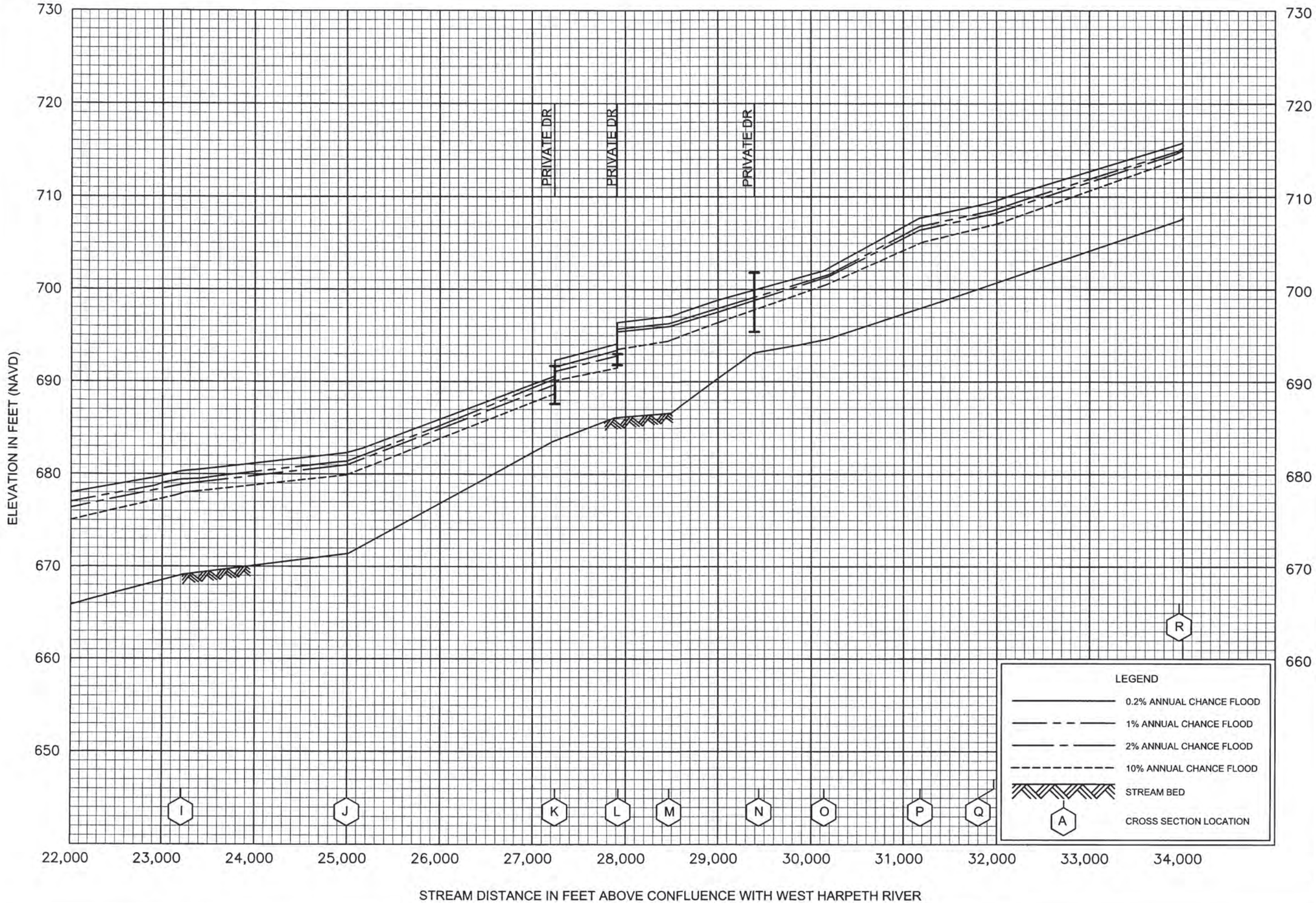

FLOOD PROFILES

LEIPERS FORK

FEDERAL EMERGENCY MANAGEMENT AGENCY

WILLIAMSON COUNTY, TN
AND INCORPORATED AREAS

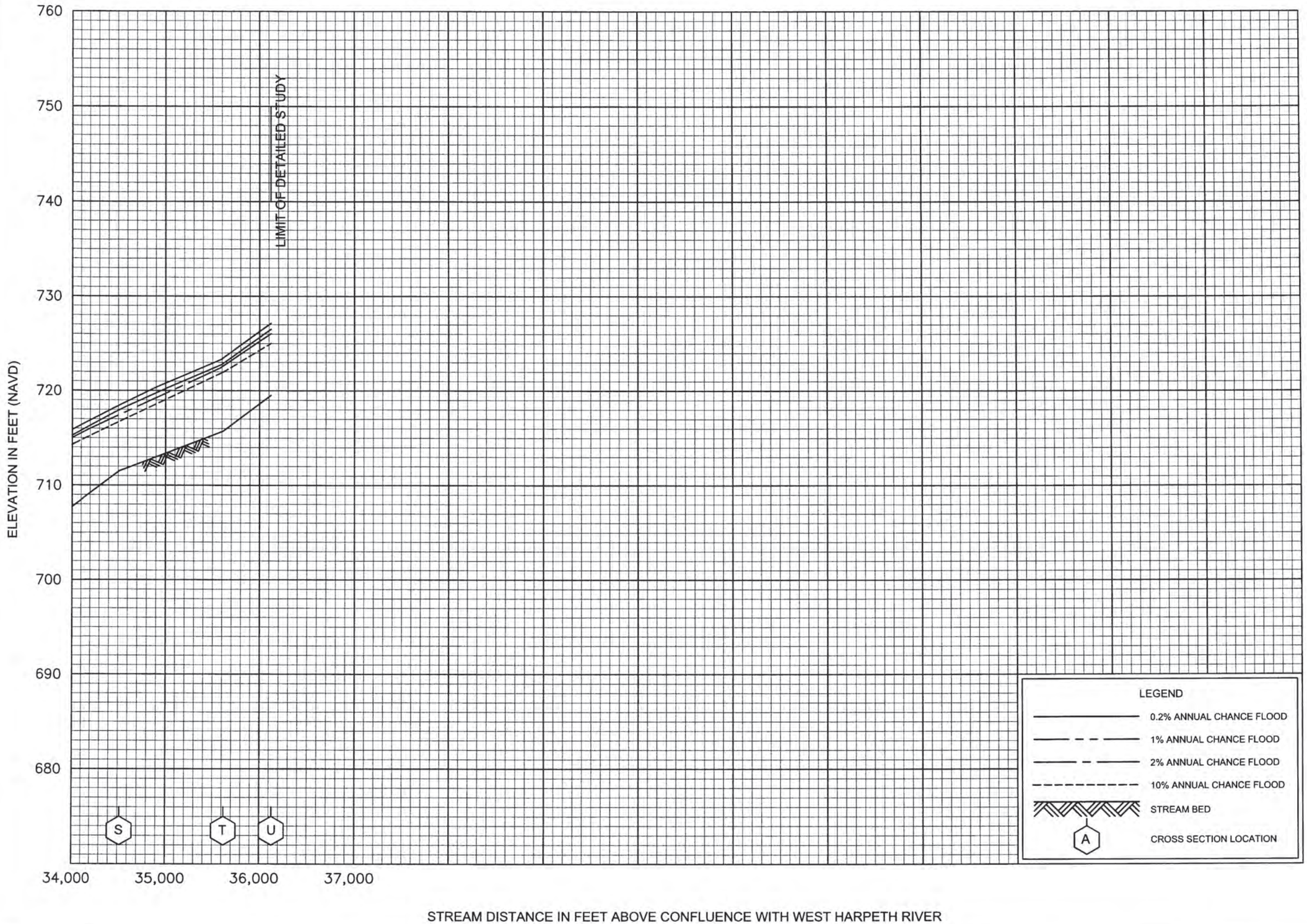

FLOOD PROFILES

LEIPERS FORK

FEDERAL EMERGENCY MANAGEMENT AGENCY

WILLIAMSON COUNTY, TN
AND INCORPORATED AREAS

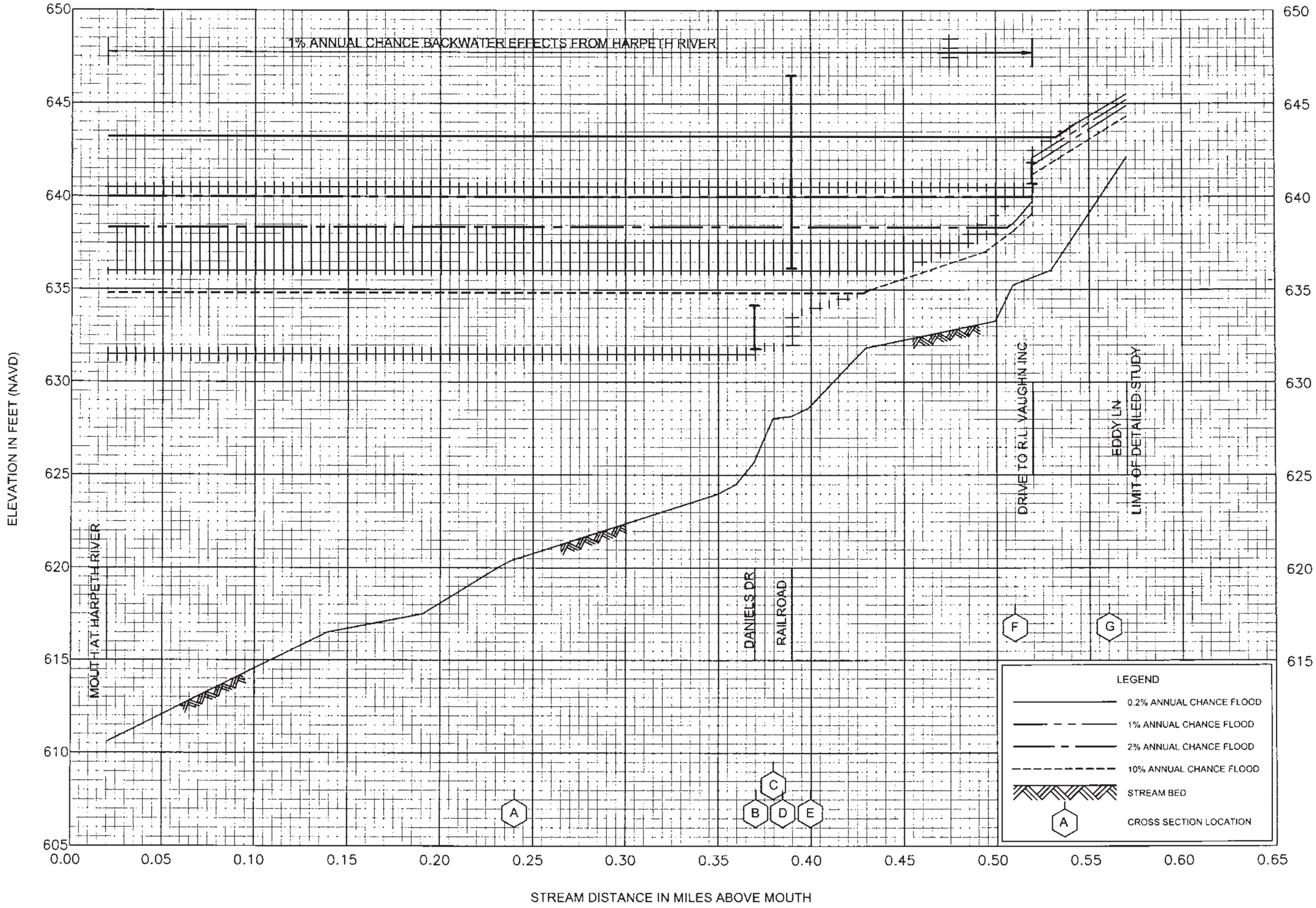

FLOOD PROFILES

LIBERTY CREEK

FEDERAL EMERGENCY MANAGEMENT AGENCY

WILLIAMSON COUNTY, TN

AND INCORPORATED AREAS

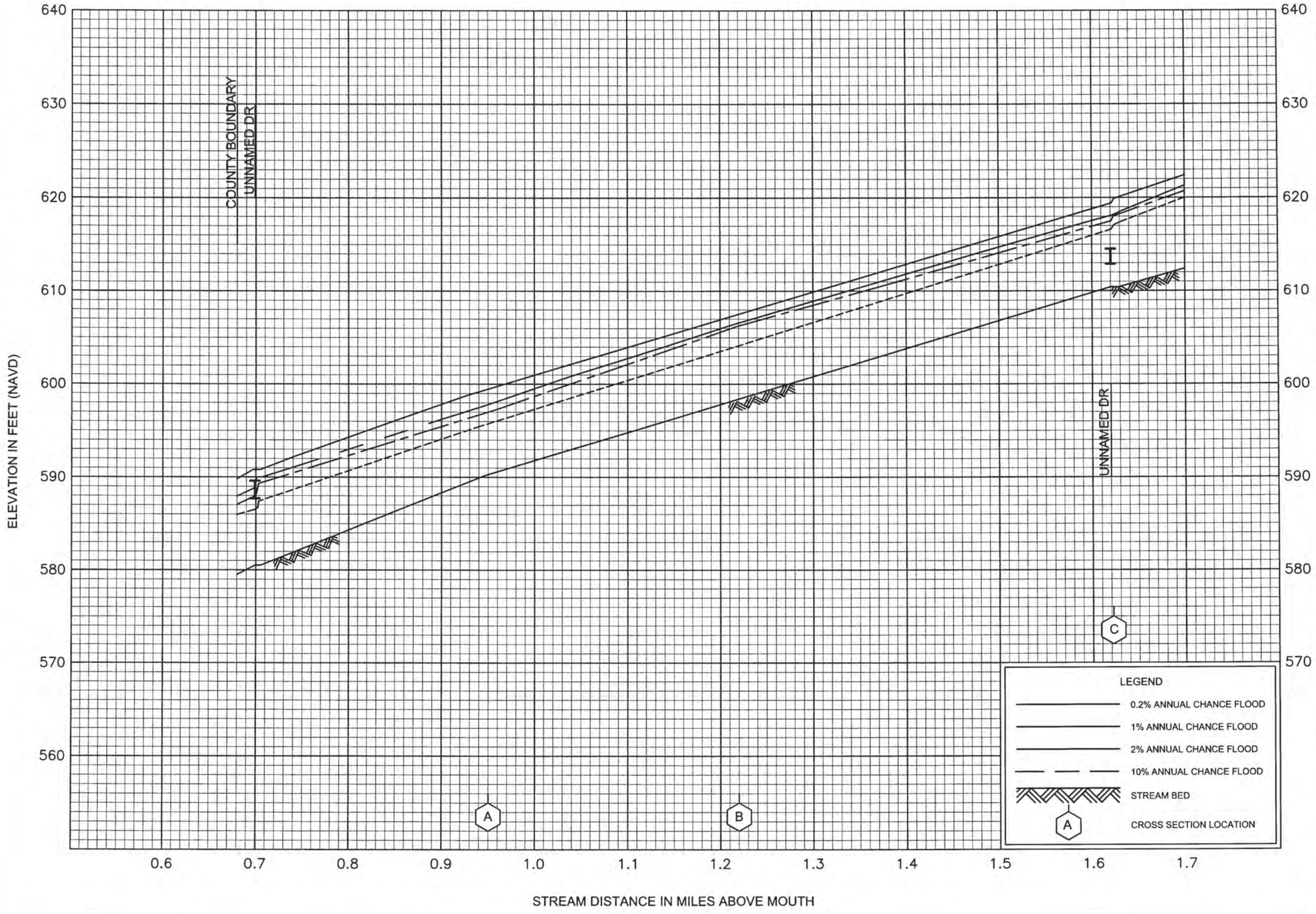

FLOOD PROFILES

LITTLE EAST FORK

FEDERAL EMERGENCY MANAGEMENT AGENCY

WILLIAMSON COUNTY, TN
AND INCORPORATED AREAS

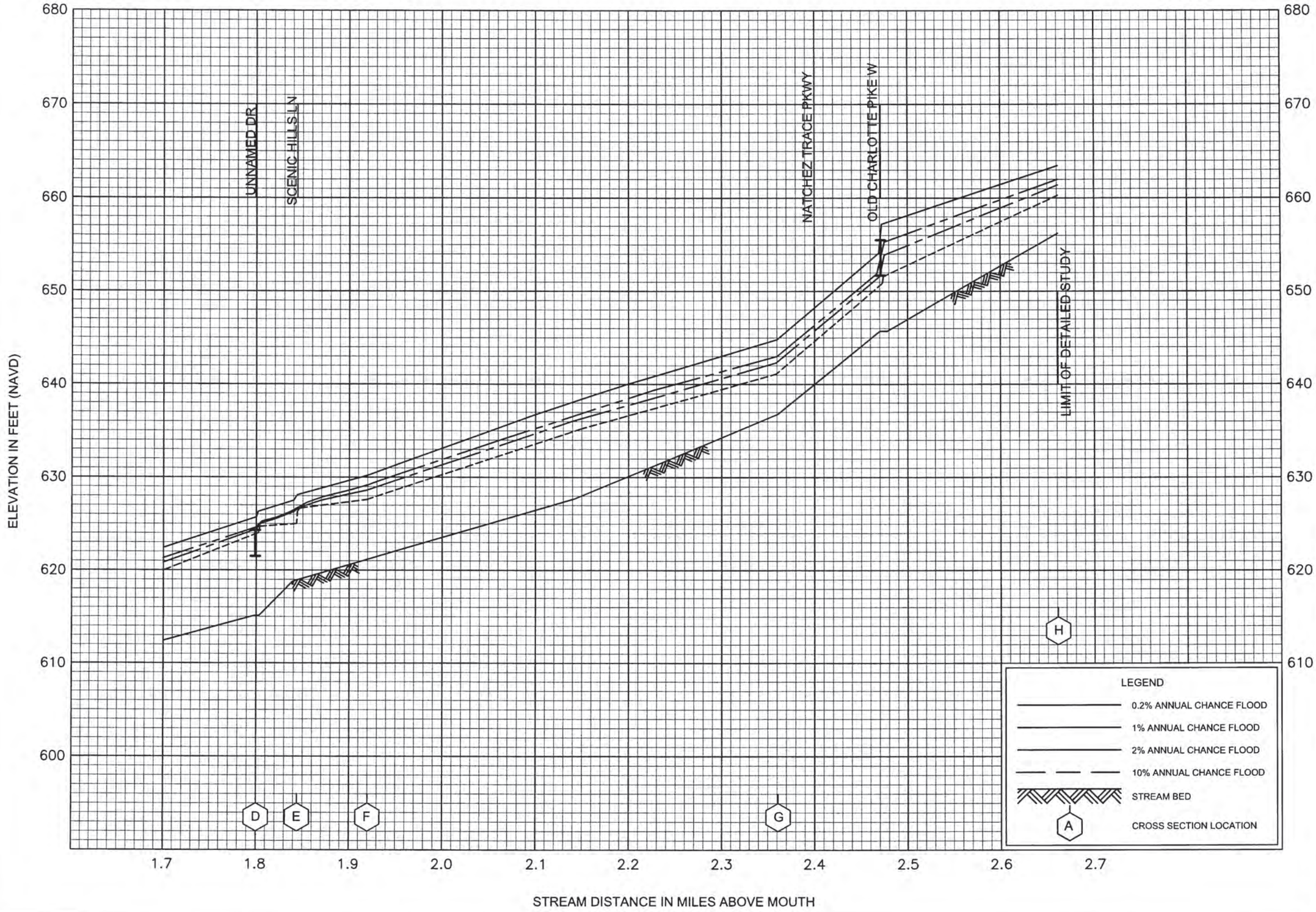

FLOOD PROFILES

LITTLE EAST FORK

FEDERAL EMERGENCY MANAGEMENT AGENCY

WILLIAMSON COUNTY, TN
AND INCORPORATED AREAS

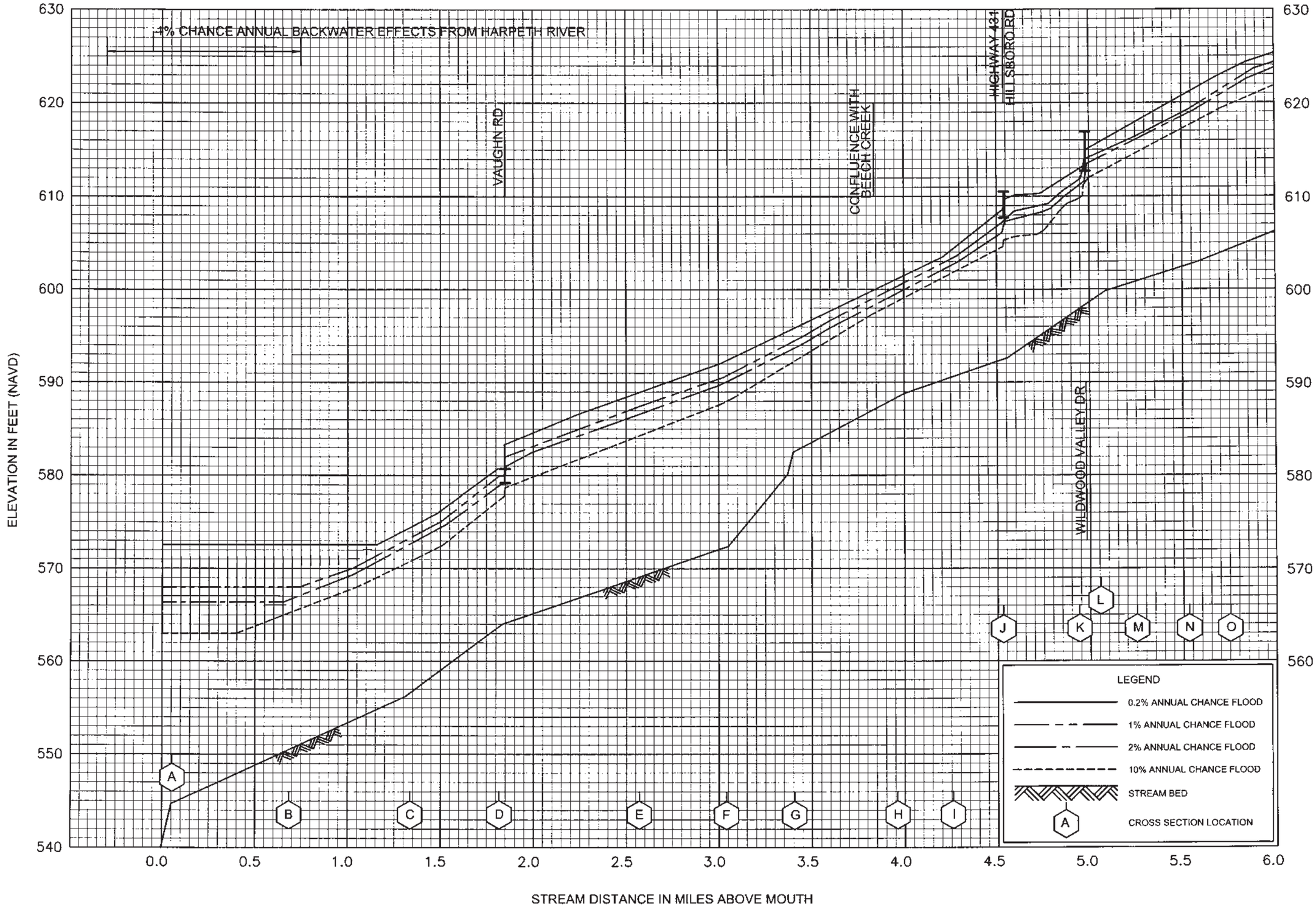

FLOOD PROFILES

LITTLE HARPETH RIVER

FEDERAL EMERGENCY MANAGEMENT AGENCY

WILLIAMSON COUNTY, TN
AND INCORPORATED AREAS

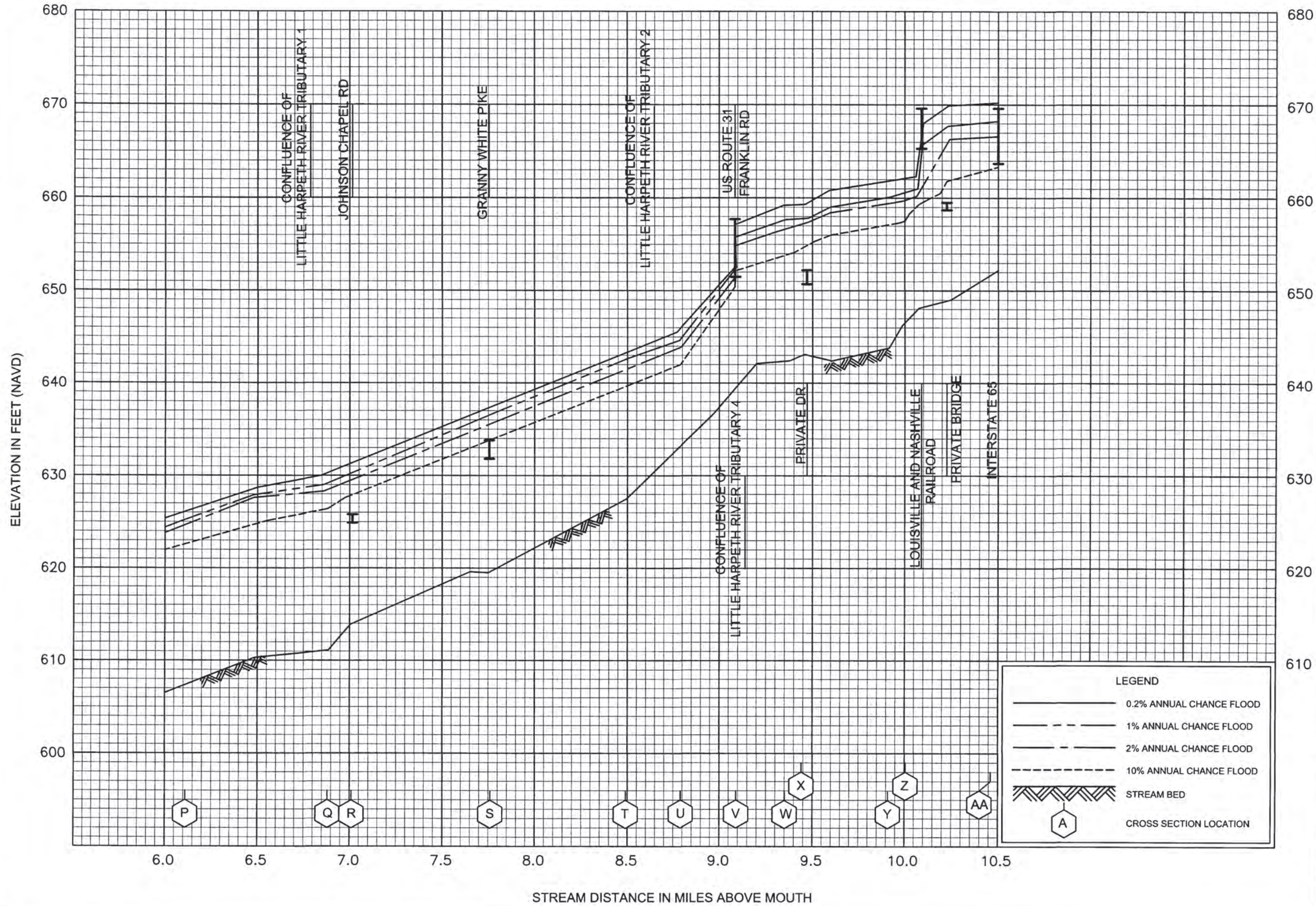

FLOOD PROFILES

LITTLE HARPETH RIVER

FEDERAL EMERGENCY MANAGEMENT AGENCY

WILLIAMSON COUNTY, TN
AND INCORPORATED AREAS

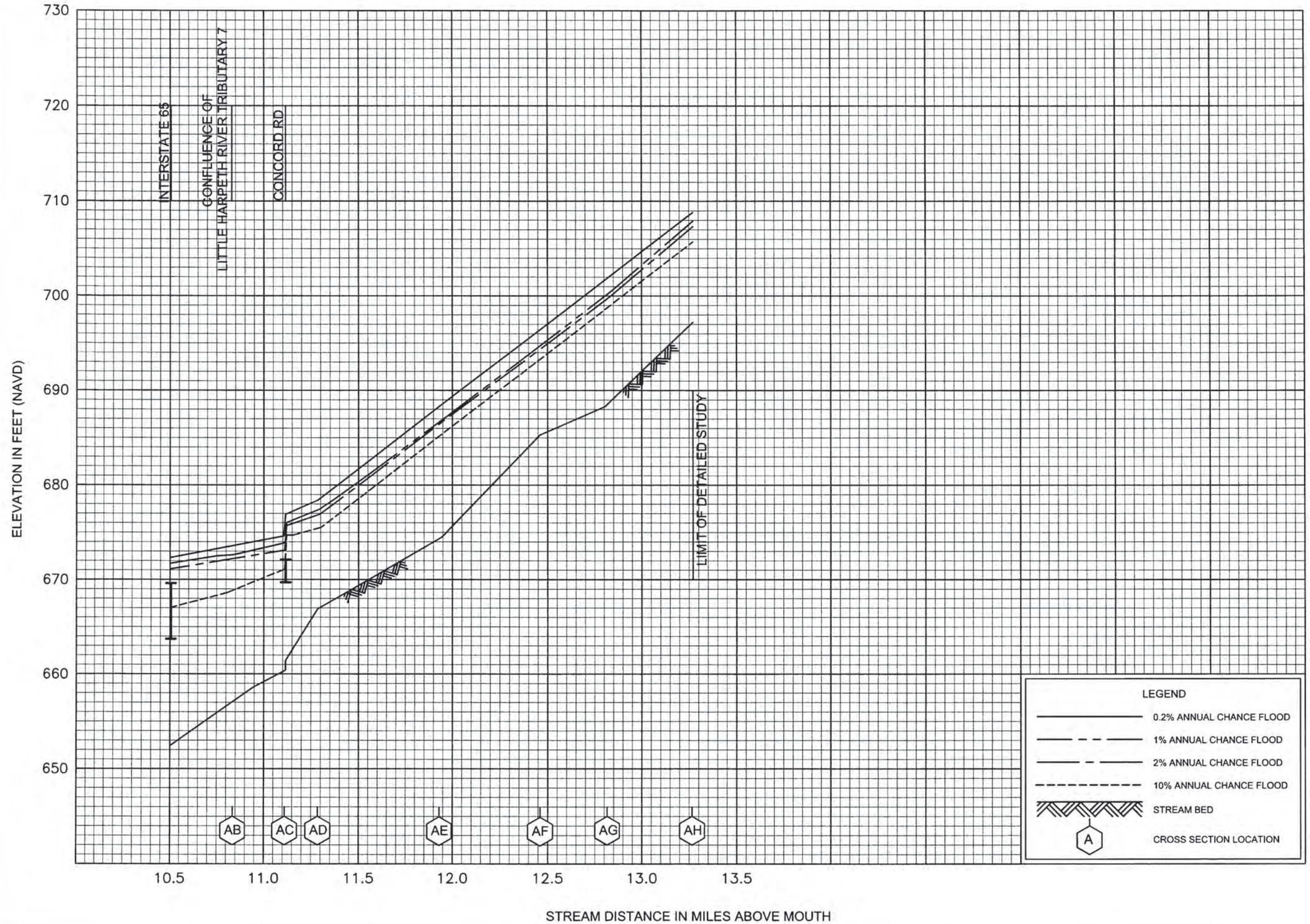

FLOOD PROFILES

LITTLE HARPETH RIVER

FEDERAL EMERGENCY MANAGEMENT AGENCY

WILLIAMSON COUNTY, TN
AND INCORPORATED AREAS

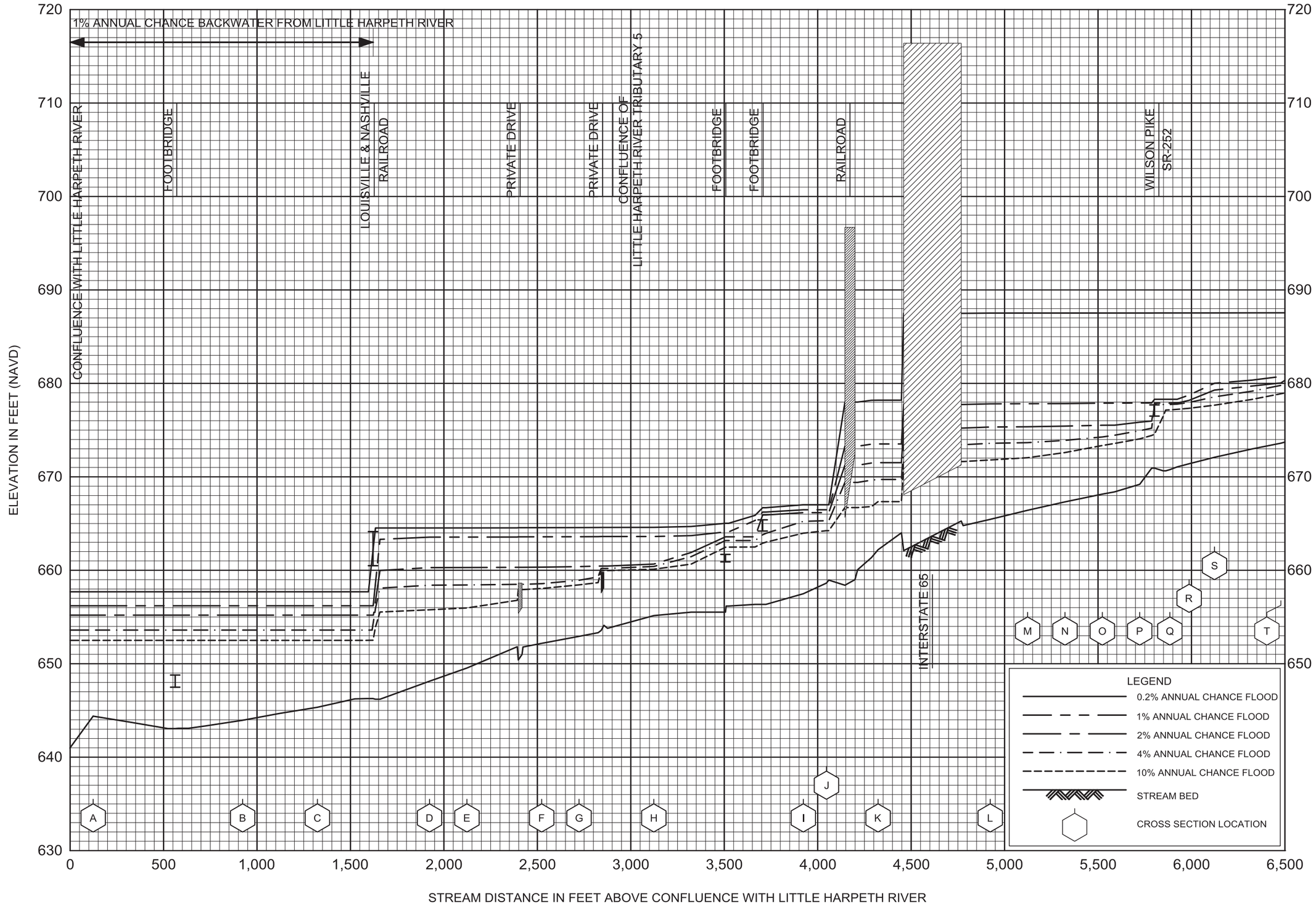

FLOOD PROFILES

LITTLE HARPETH RIVER TRIBUTARY 4

FEDERAL EMERGENCY MANAGEMENT AGENCY

WILLIAMSON COUNTY, TN

AND INCORPORATED AREAS

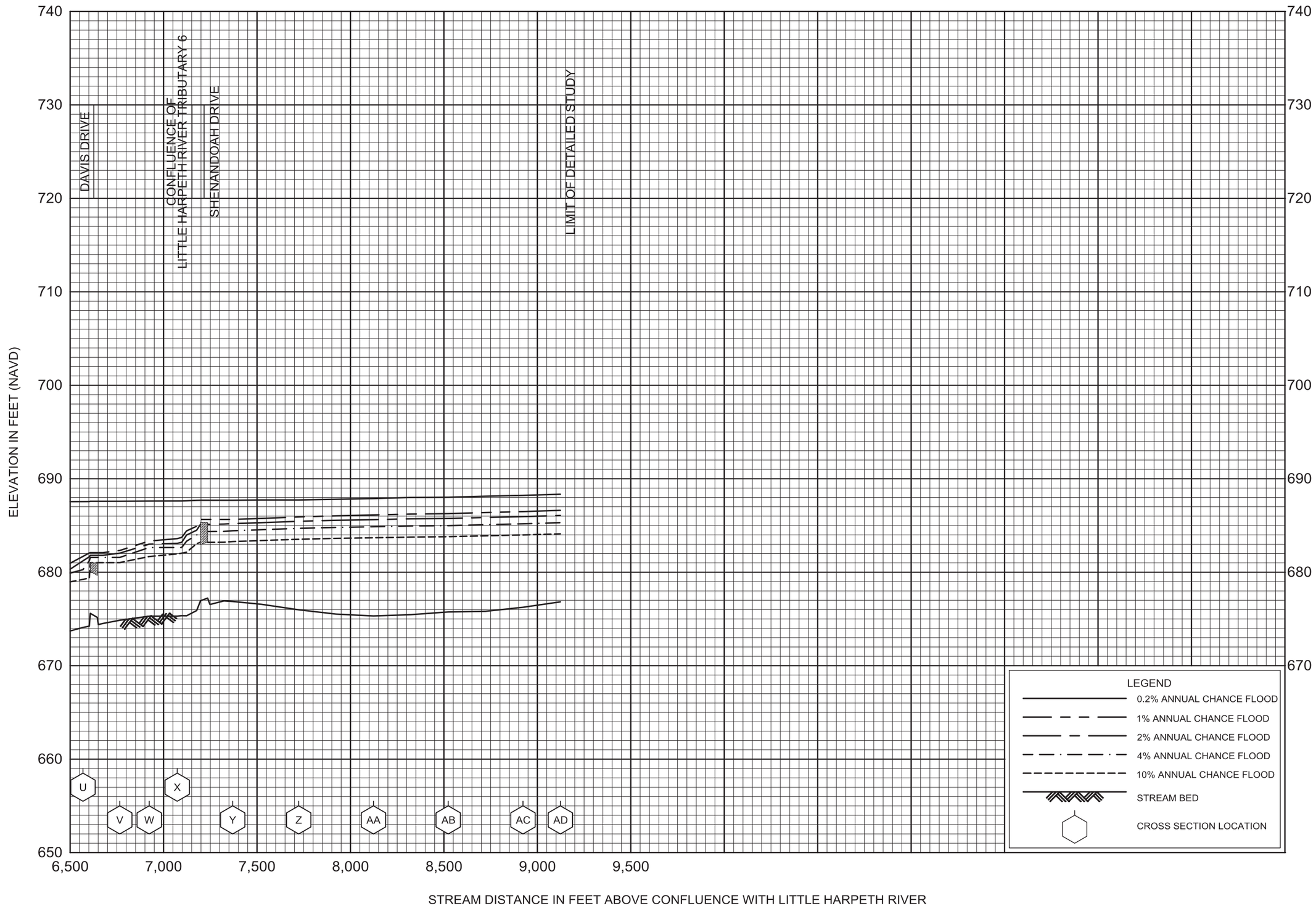

FLOOD PROFILES

LITTLE HARPETH RIVER TRIBUTARY 4

FEDERAL EMERGENCY MANAGEMENT AGENCY

WILLIAMSON COUNTY, TN

AND INCORPORATED AREAS

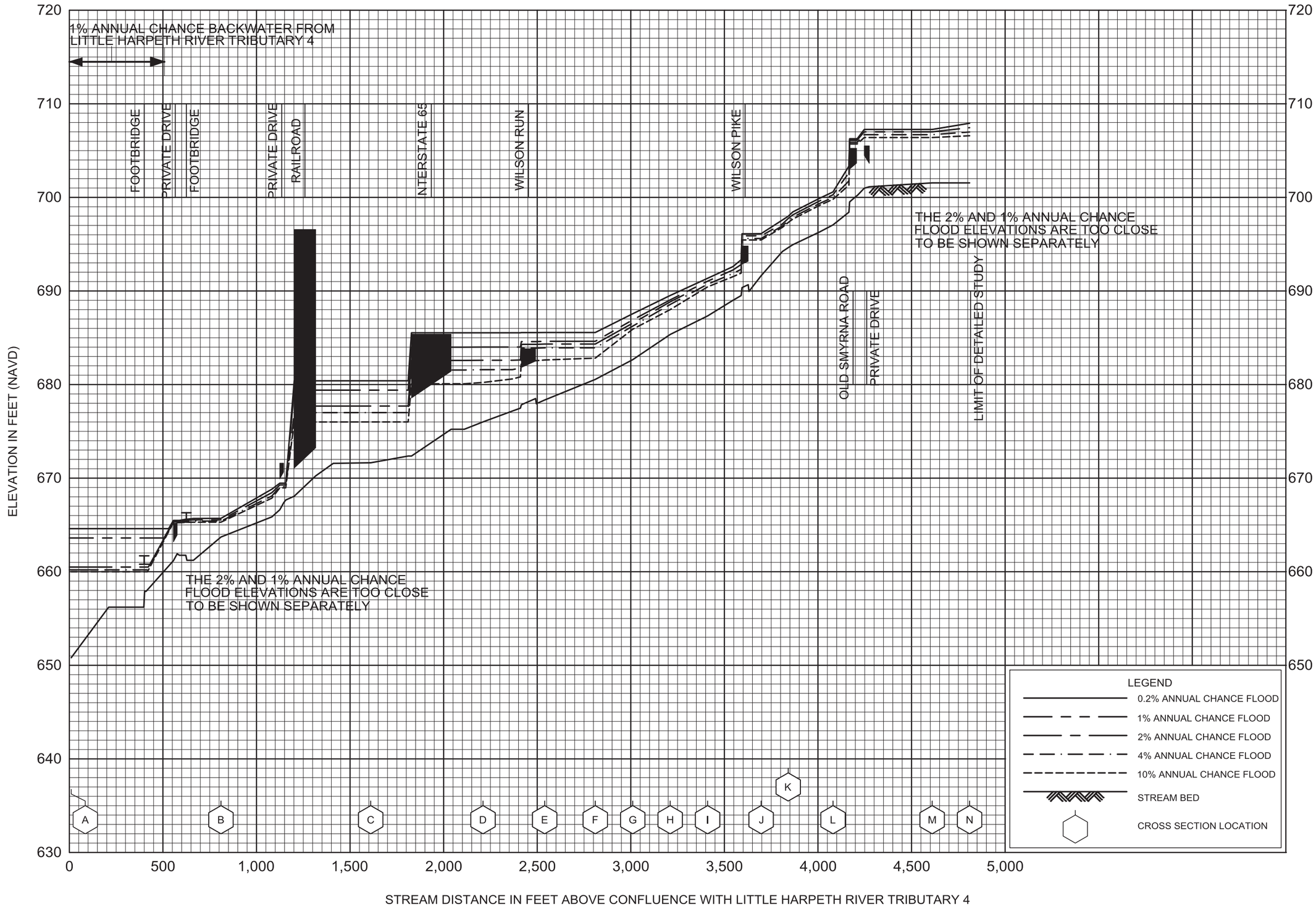

FLOOD PROFILES

LITTLE HARPETH RIVER TRIBUTARY 5

FEDERAL EMERGENCY MANAGEMENT AGENCY

WILLIAMSON COUNTY, TN

AND INCORPORATED AREAS

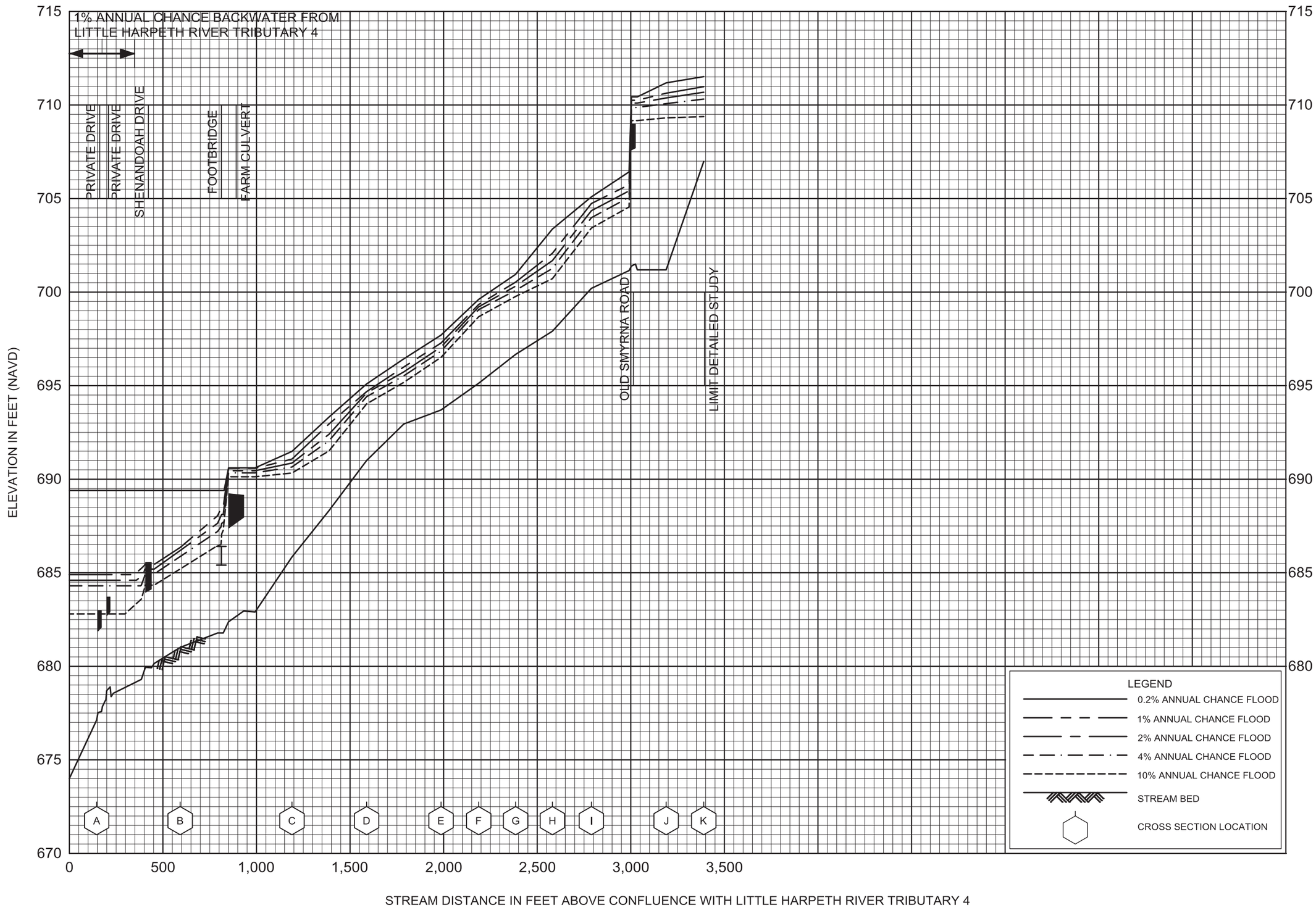

FLOOD PROFILES

LITTLE HARPETH RIVER TRIBUTARY 6

FEDERAL EMERGENCY MANAGEMENT AGENCY

WILLIAMSON COUNTY, TN

AND INCORPORATED AREAS

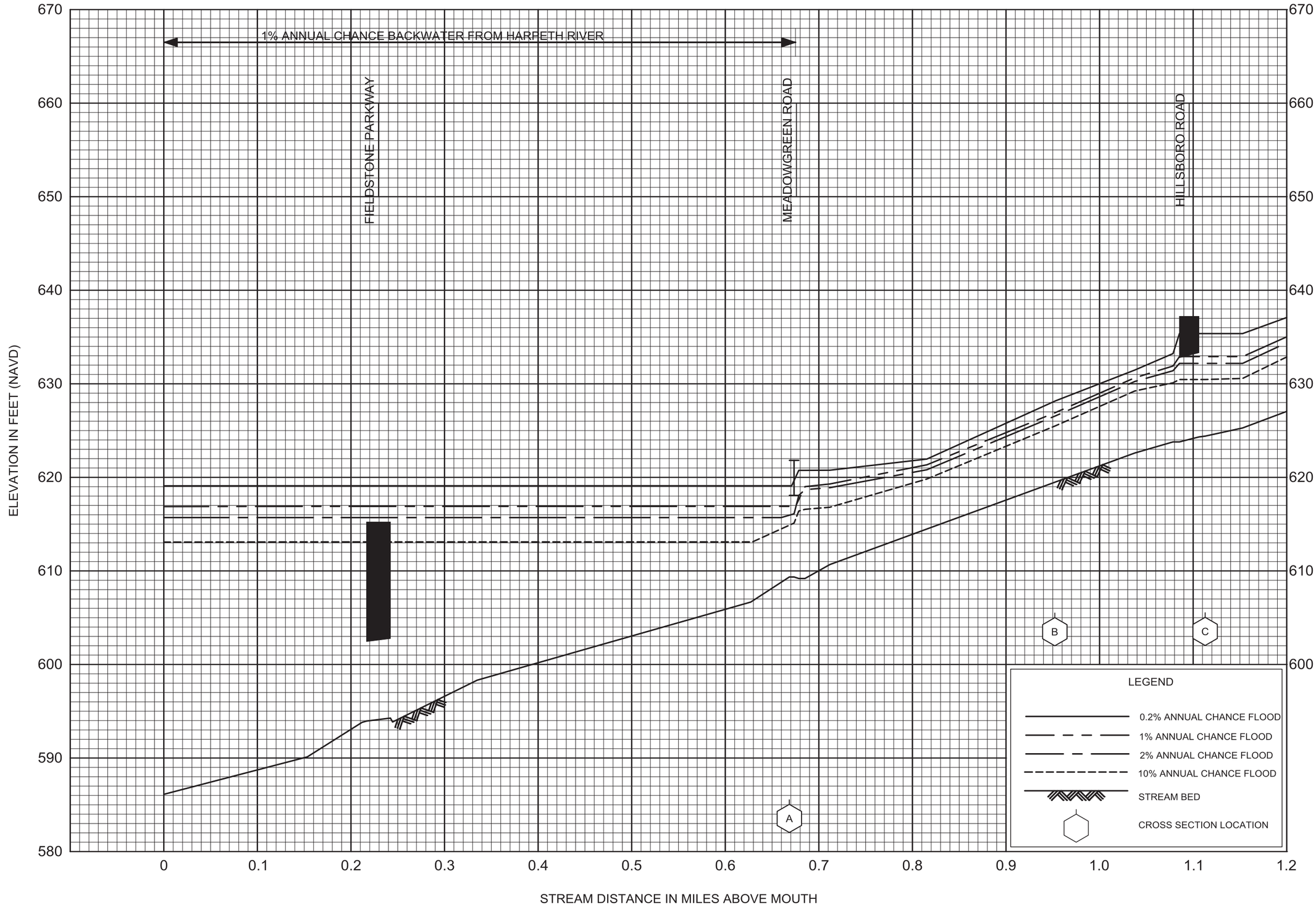

FLOOD PROFILES

LYNNWOOD BRANCH

FEDERAL EMERGENCY MANAGEMENT AGENCY

WILLIAMSON COUNTY, TN

AND INCORPORATED AREAS

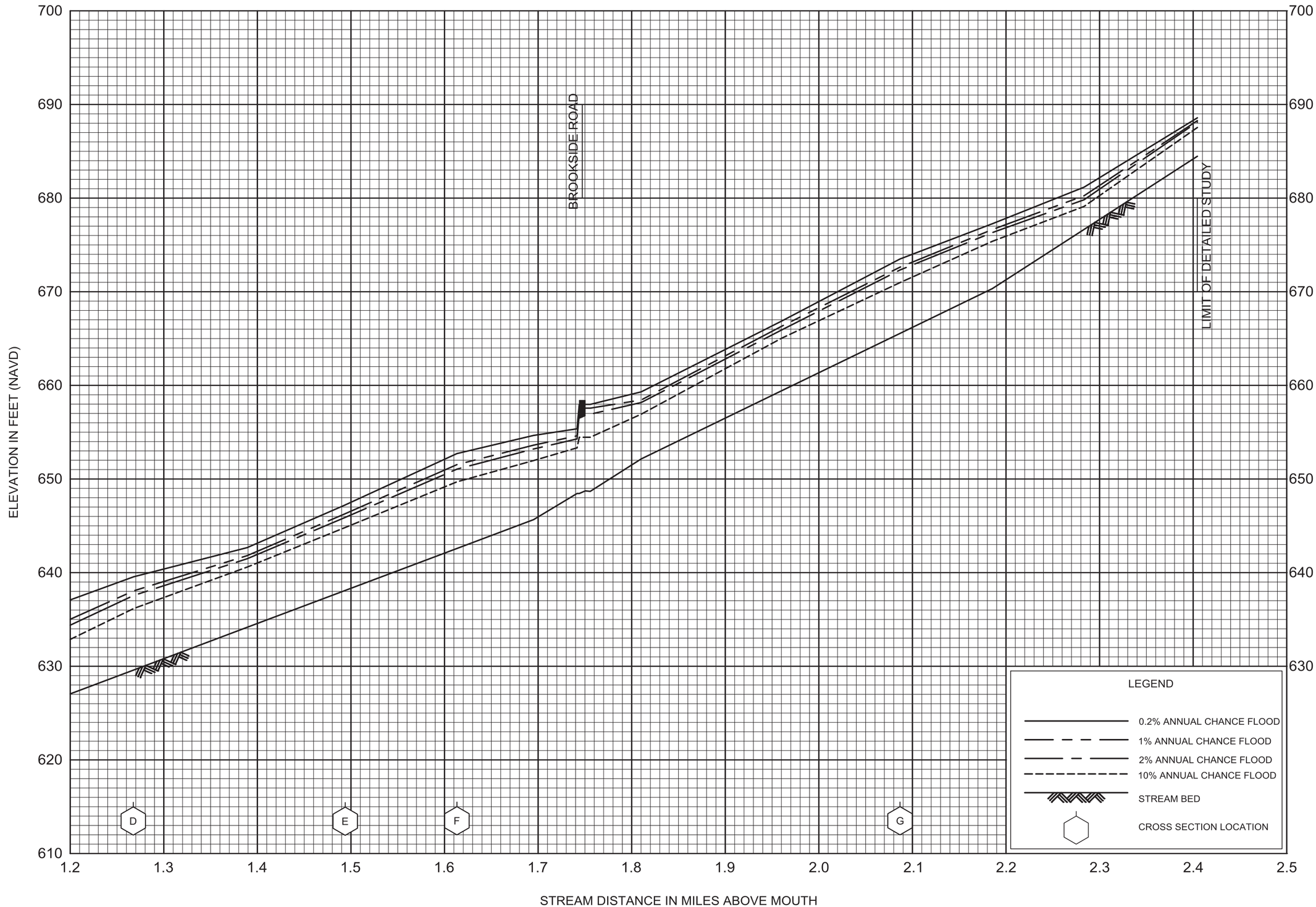

FLOOD PROFILES

LYNNWOOD BRANCH

FEDERAL EMERGENCY MANAGEMENT AGENCY

WILLIAMSON COUNTY, TN

AND INCORPORATED AREAS

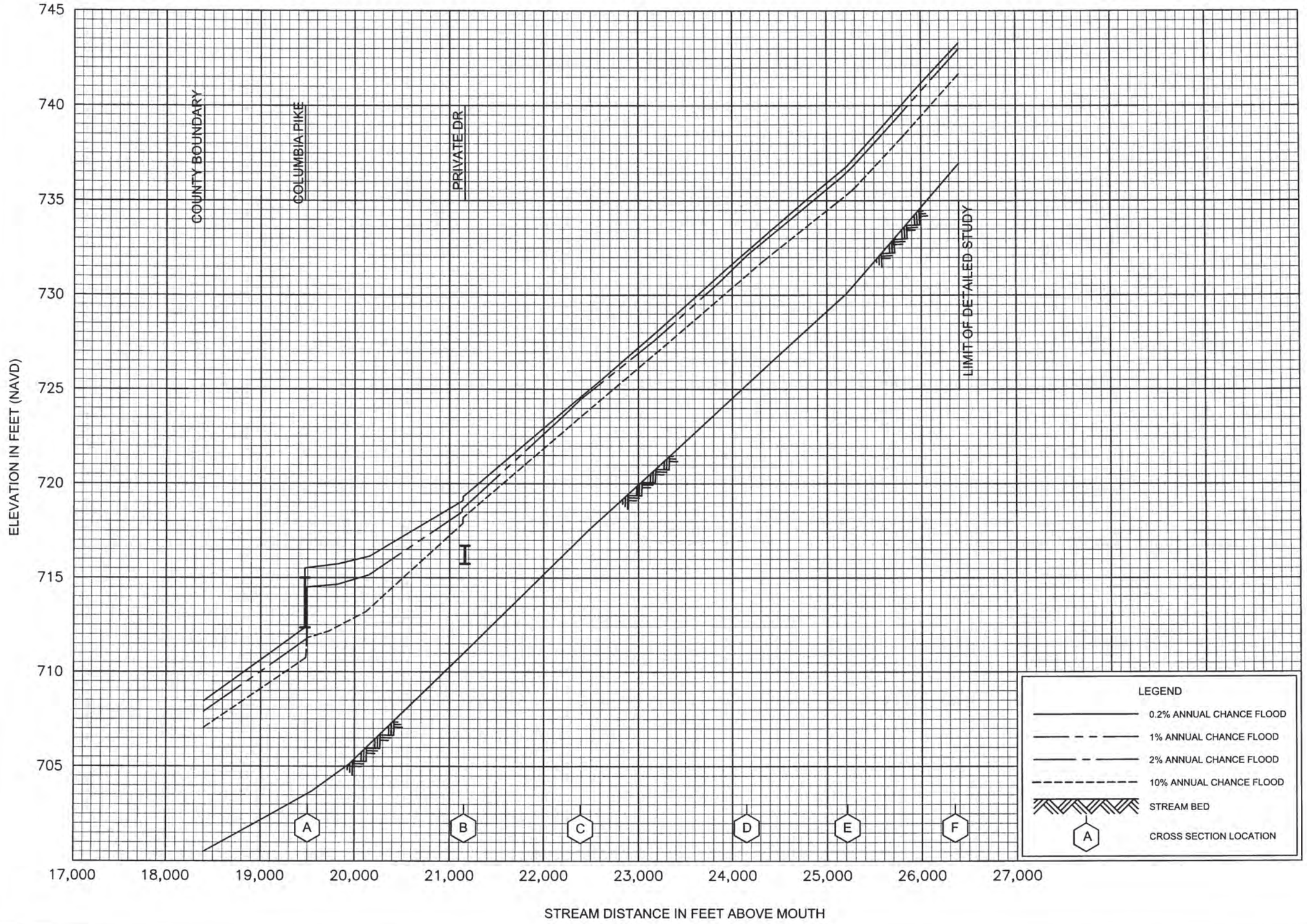

FLOOD PROFILES

MCCUTCHEON CREEK

FEDERAL EMERGENCY MANAGEMENT AGENCY

WILLIAMSON COUNTY, TN
AND INCORPORATED AREAS

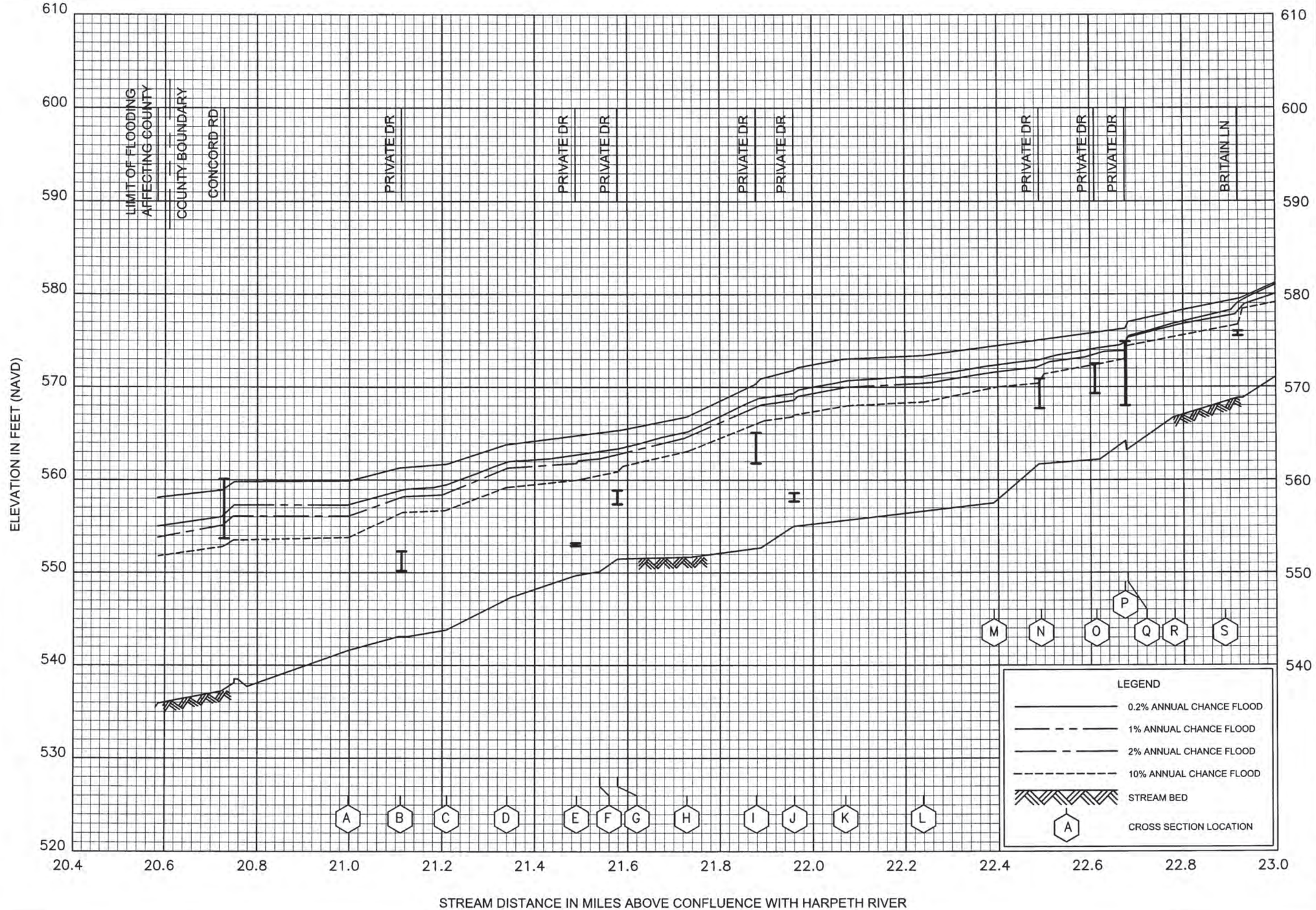

FLOOD PROFILES

MILL CREEK

FEDERAL EMERGENCY MANAGEMENT AGENCY

WILLIAMSON COUNTY, TN

AND INCORPORATED AREAS

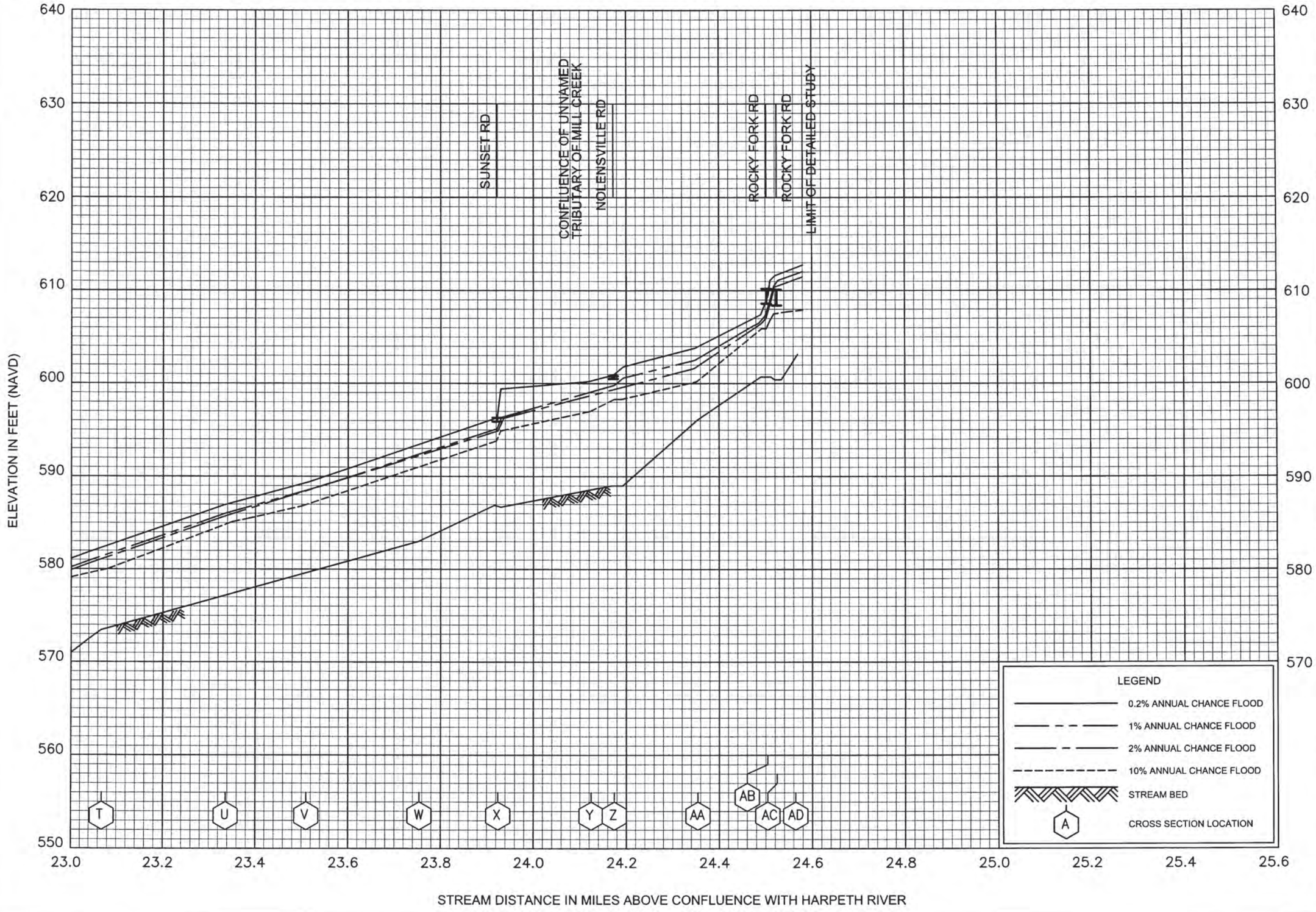

FLOOD PROFILES

MILL CREEK

FEDERAL EMERGENCY MANAGEMENT AGENCY

WILLIAMSON COUNTY, TN
AND INCORPORATED AREAS

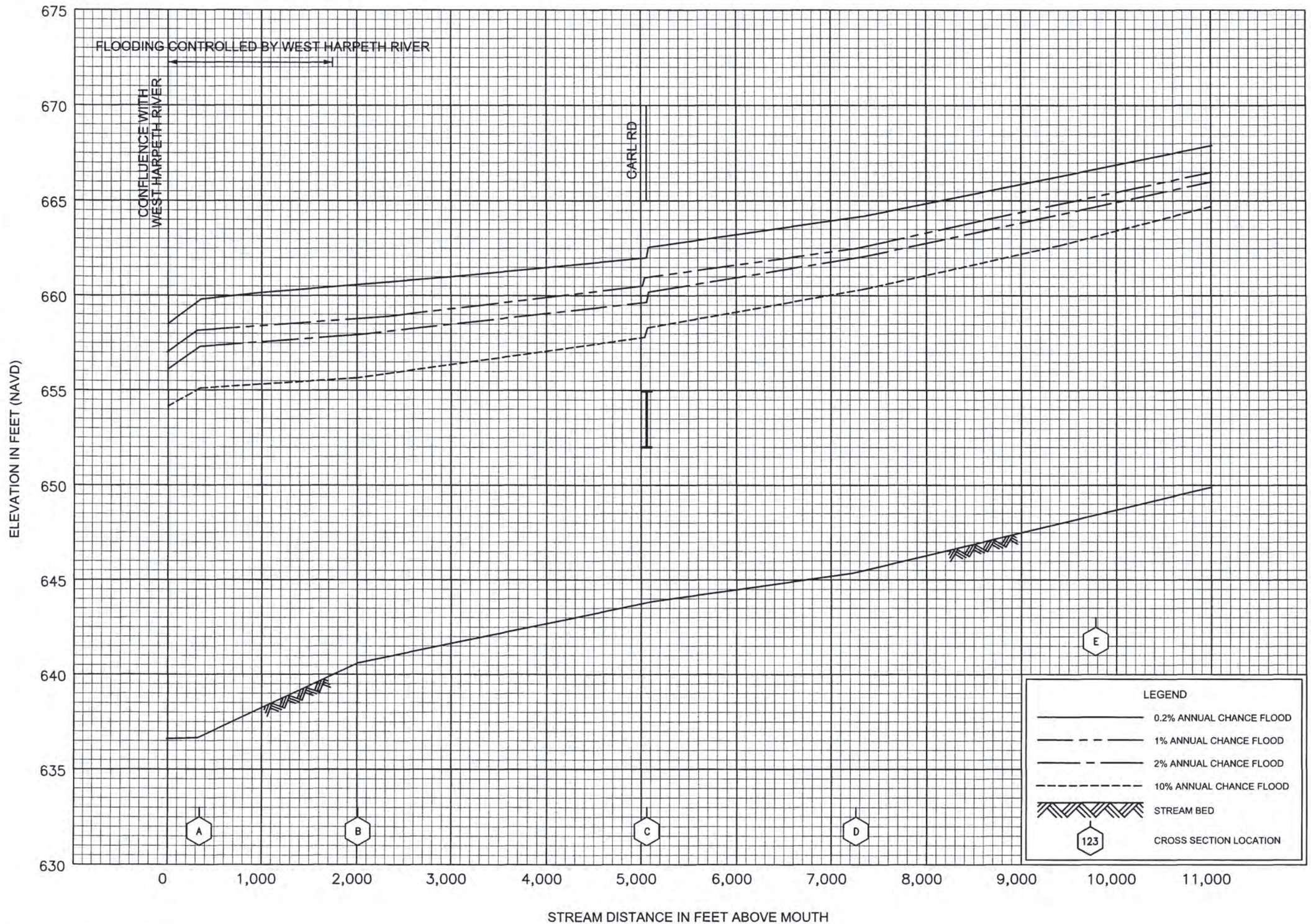

FLOOD PROFILES

MURFREES FORK

FEDERAL EMERGENCY MANAGEMENT AGENCY

WILLIAMSON COUNTY, TN
AND INCORPORATED AREAS

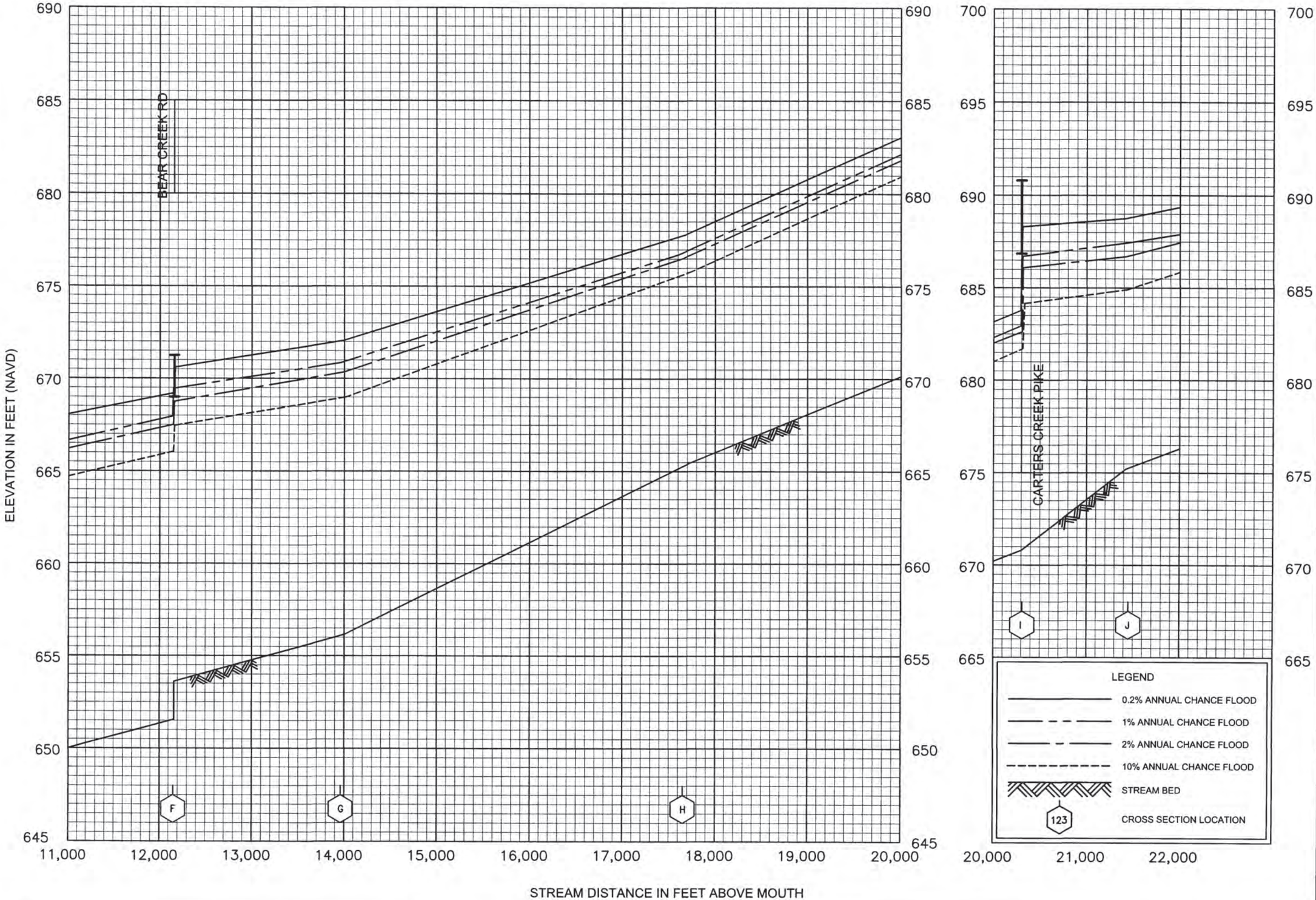

FLOOD PROFILES

MURFREES FORK

FEDERAL EMERGENCY MANAGEMENT AGENCY

WILLIAMSON COUNTY, TN

AND INCORPORATED AREAS

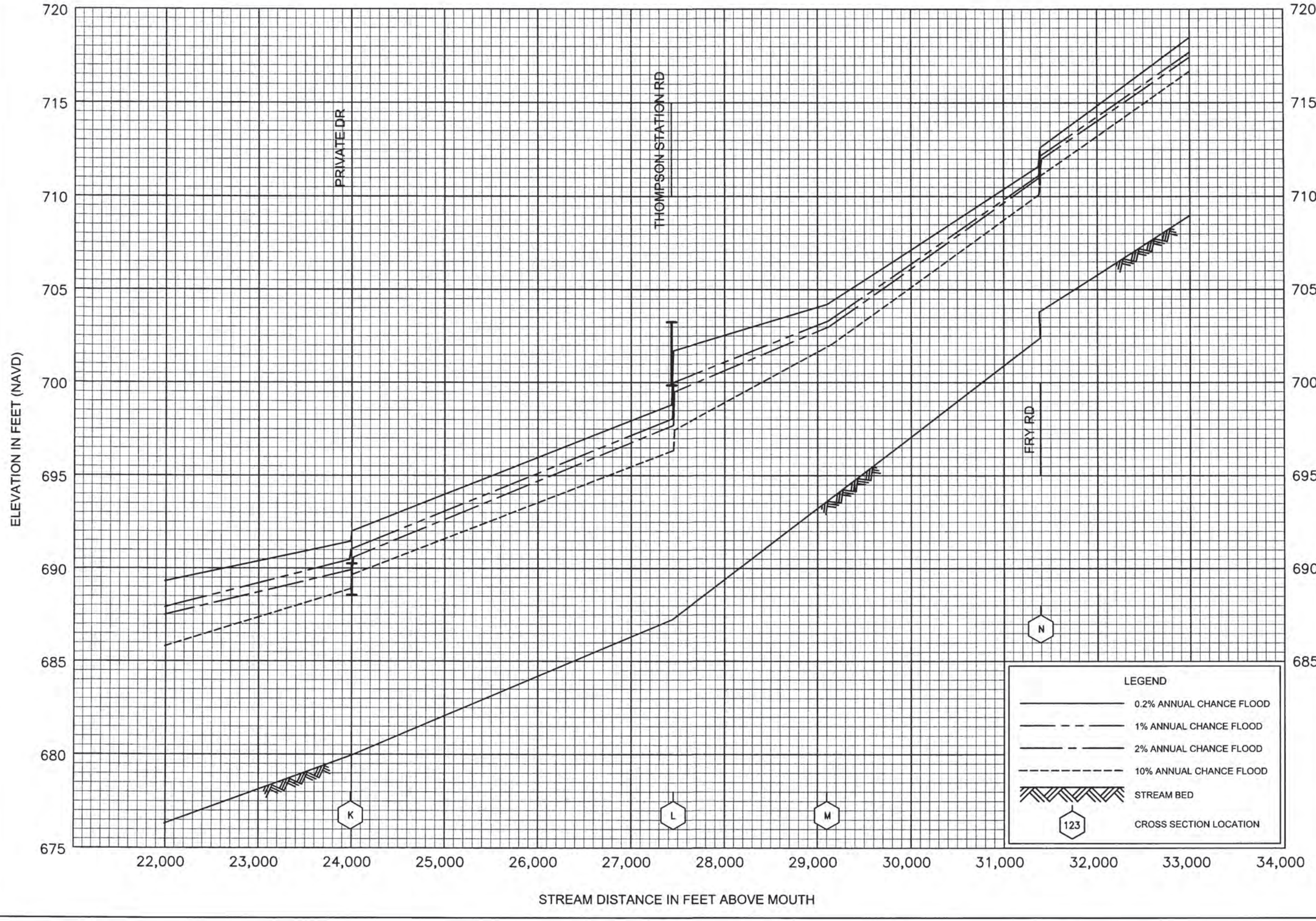

FLOOD PROFILES

MURFREES FORK

FEDERAL EMERGENCY MANAGEMENT AGENCY

WILLIAMSON COUNTY, TN
AND INCORPORATED AREAS

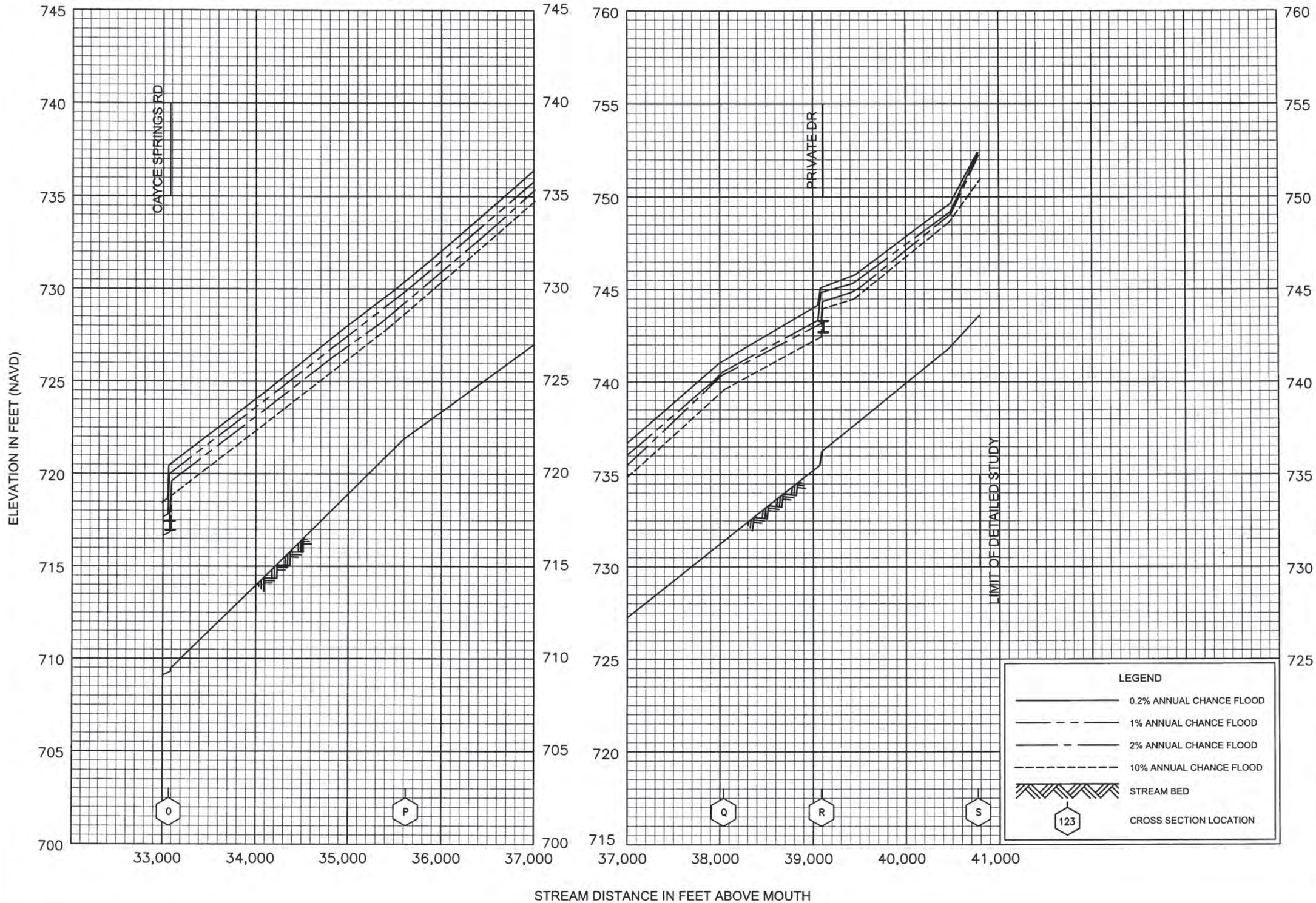

FLOOD PROFILES

MURFREES FORK

FEDERAL EMERGENCY MANAGEMENT AGENCY

WILLIAMSON COUNTY, TN

AND INCORPORATED AREAS



FLOOD PROFILES

OWL CREEK

FEDERAL EMERGENCY MANAGEMENT AGENCY

WILLIAMSON COUNTY, TN
AND INCORPORATED AREAS



FLOOD PROFILES

OWL CREEK

FEDERAL EMERGENCY MANAGEMENT AGENCY

WILLIAMSON COUNTY, TN
AND INCORPORATED AREAS

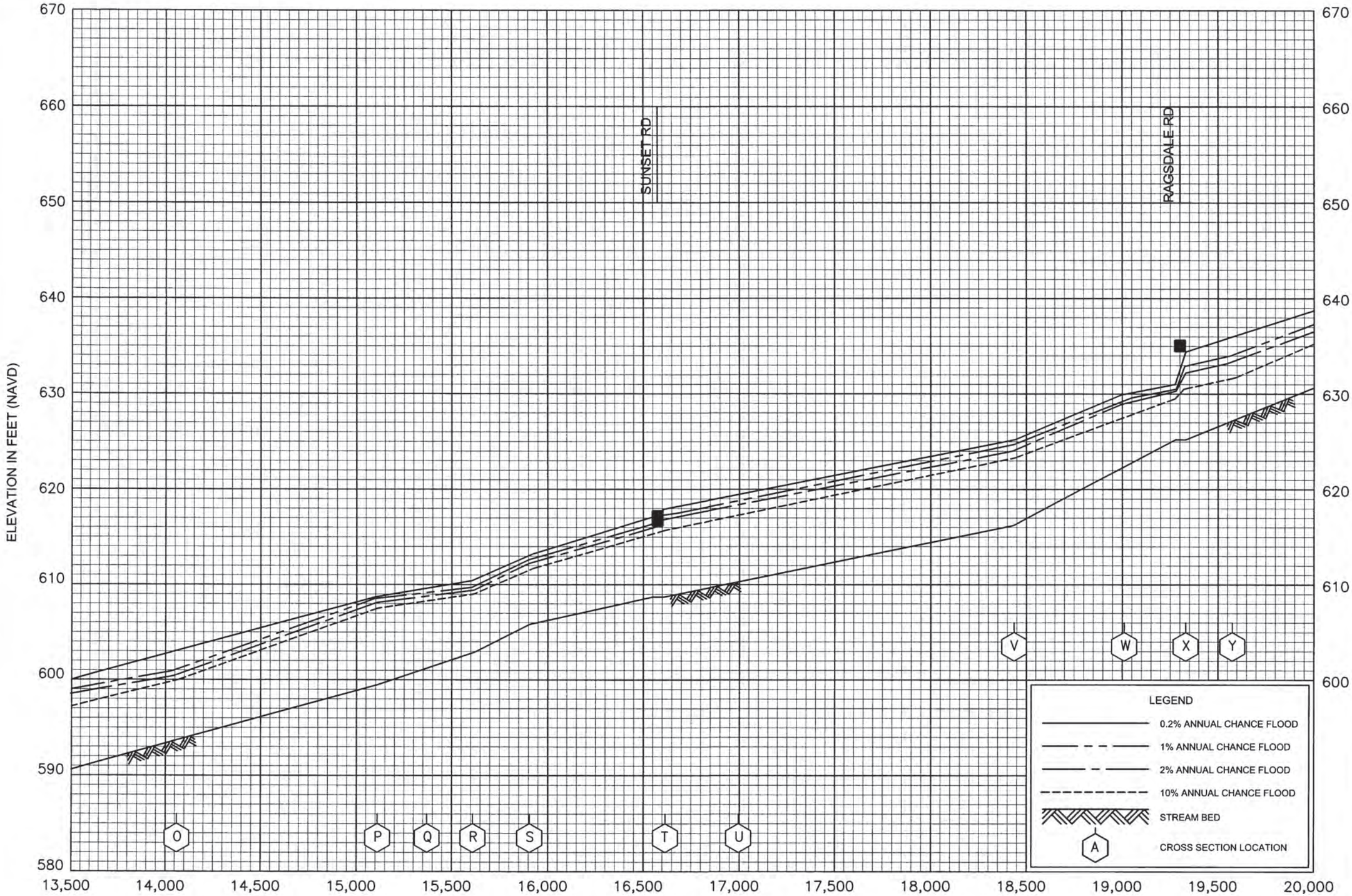

FLOOD PROFILES

OWL CREEK

FEDERAL EMERGENCY MANAGEMENT AGENCY

WILLIAMSON COUNTY, TN
AND INCORPORATED AREAS

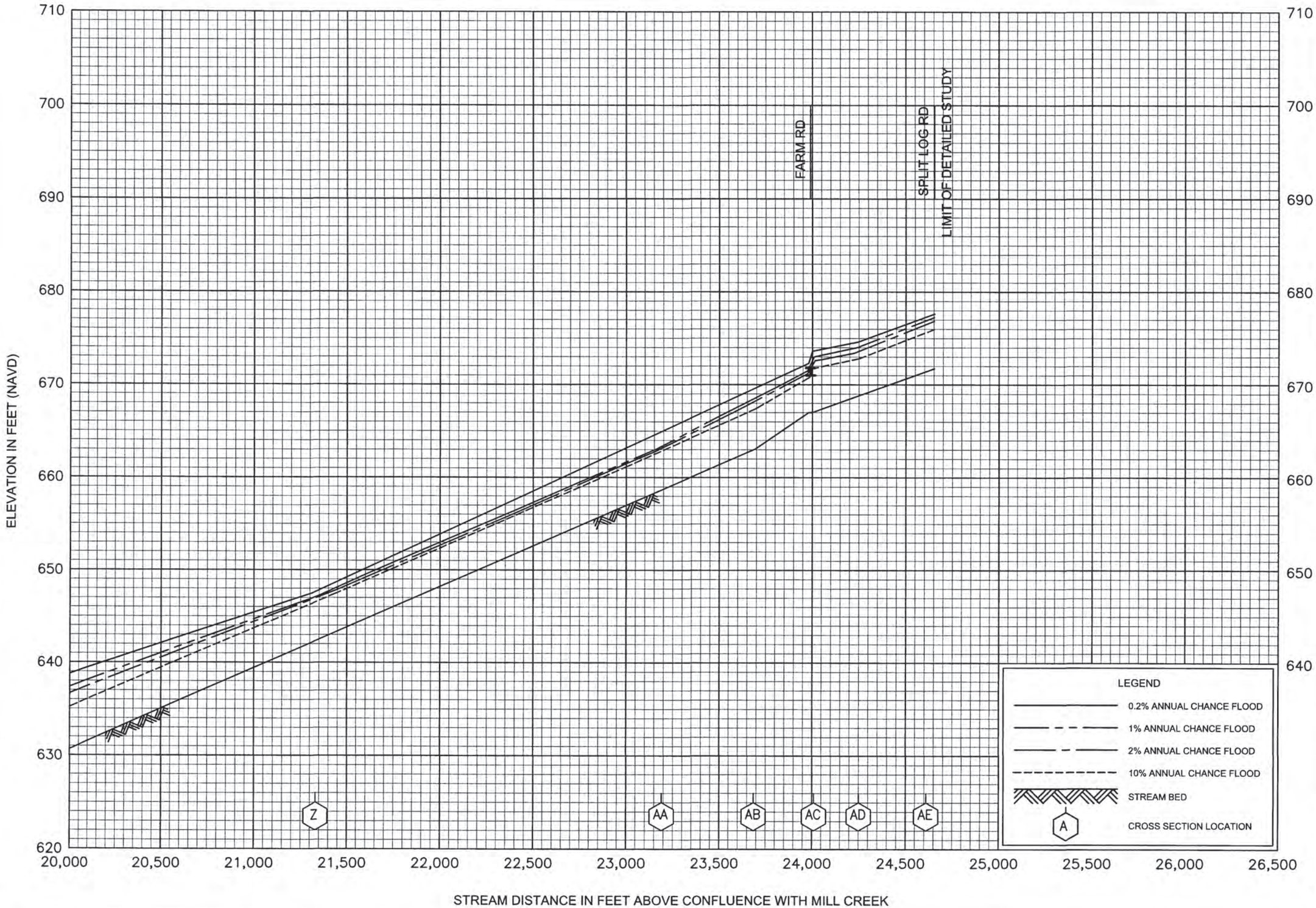

FLOOD PROFILES

OWL CREEK

FEDERAL EMERGENCY MANAGEMENT AGENCY

WILLIAMSON COUNTY, TN

AND INCORPORATED AREAS

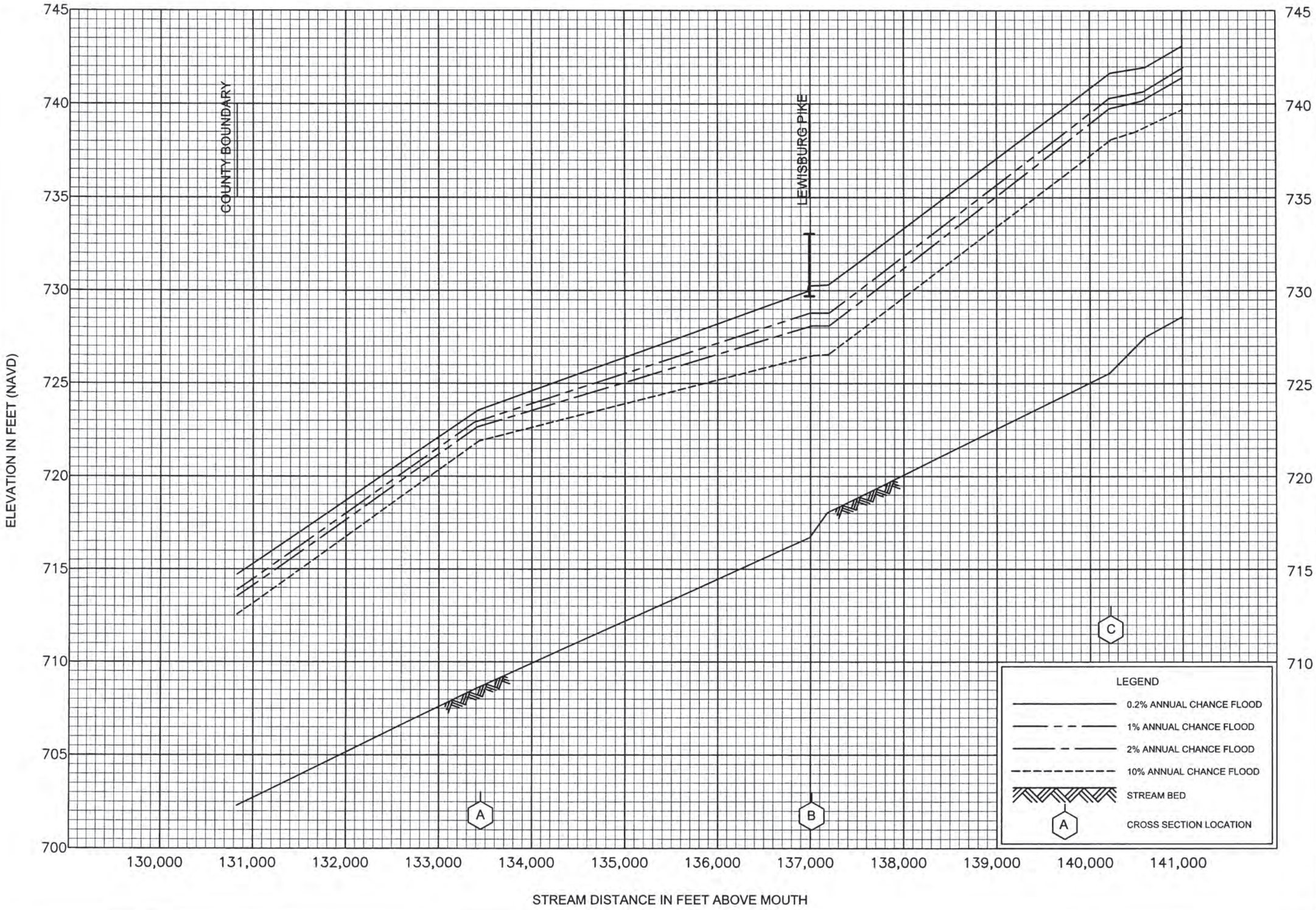

FLOOD PROFILES

RUTHERFORD CREEK

FEDERAL EMERGENCY MANAGEMENT AGENCY

WILLIAMSON COUNTY, TN
AND INCORPORATED AREAS

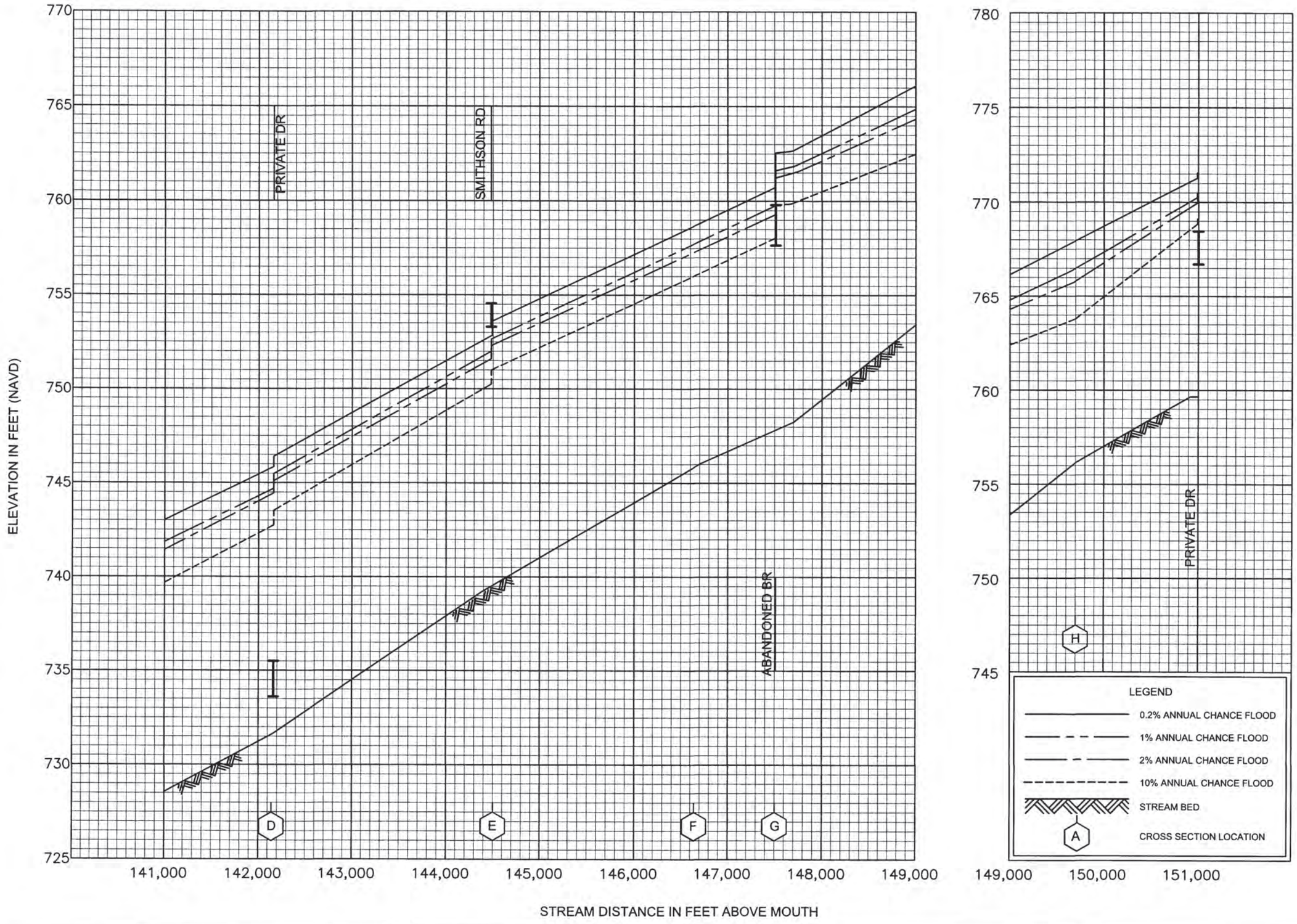

FLOOD PROFILES

RUTHERFORD CREEK

FEDERAL EMERGENCY MANAGEMENT AGENCY

WILLIAMSON COUNTY, TN

AND INCORPORATED AREAS



FLOOD PROFILES

RUTHERFORD CREEK

FEDERAL EMERGENCY MANAGEMENT AGENCY

WILLIAMSON COUNTY, TN
AND INCORPORATED AREAS

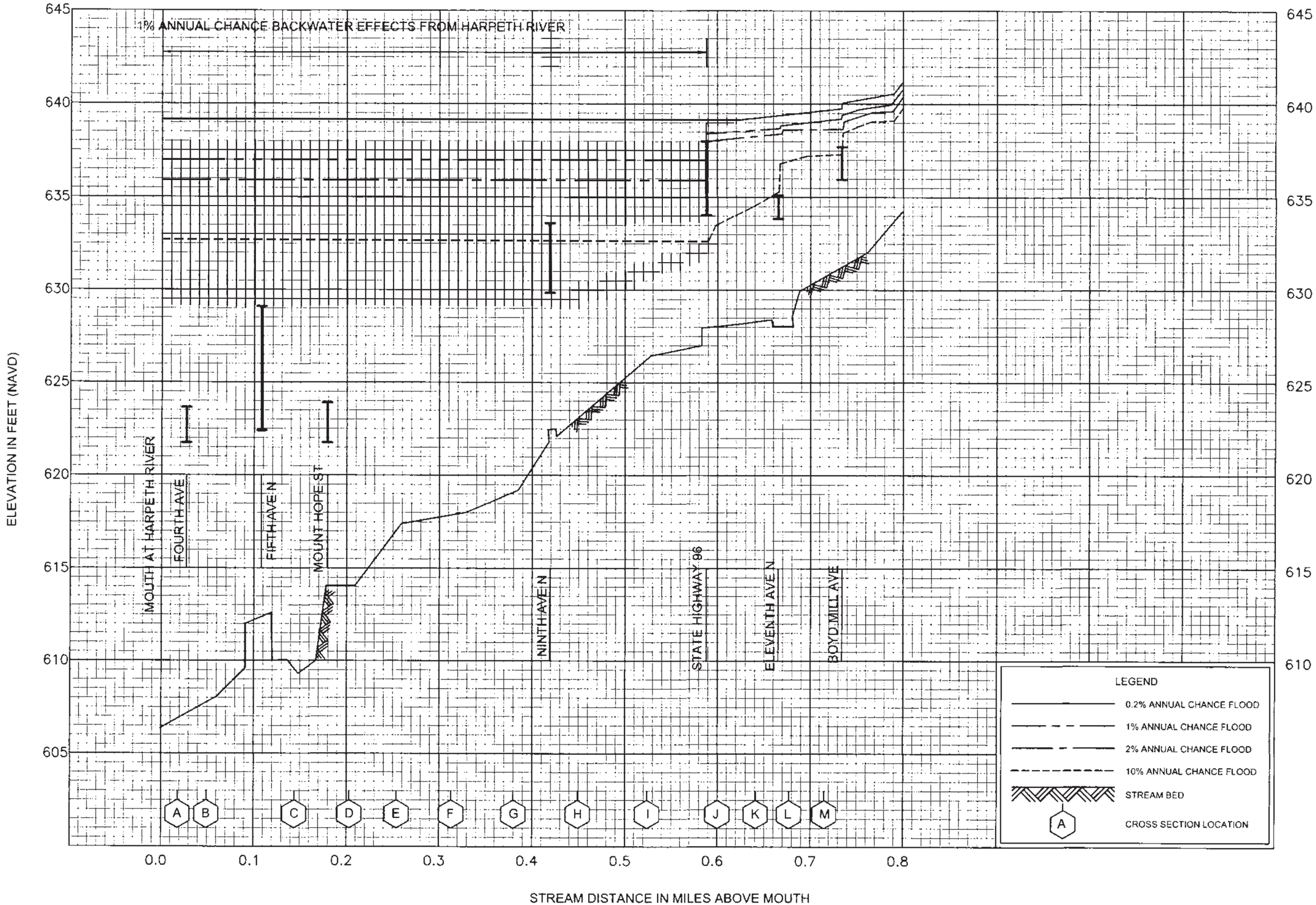

FLOOD PROFILES

SHARPS BRANCH

FEDERAL EMERGENCY MANAGEMENT AGENCY

WILLIAMSON COUNTY, TN
AND INCORPORATED AREAS



FLOOD PROFILES

SHARPS BRANCH

FEDERAL EMERGENCY MANAGEMENT AGENCY

WILLIAMSON COUNTY, TN
AND INCORPORATED AREAS

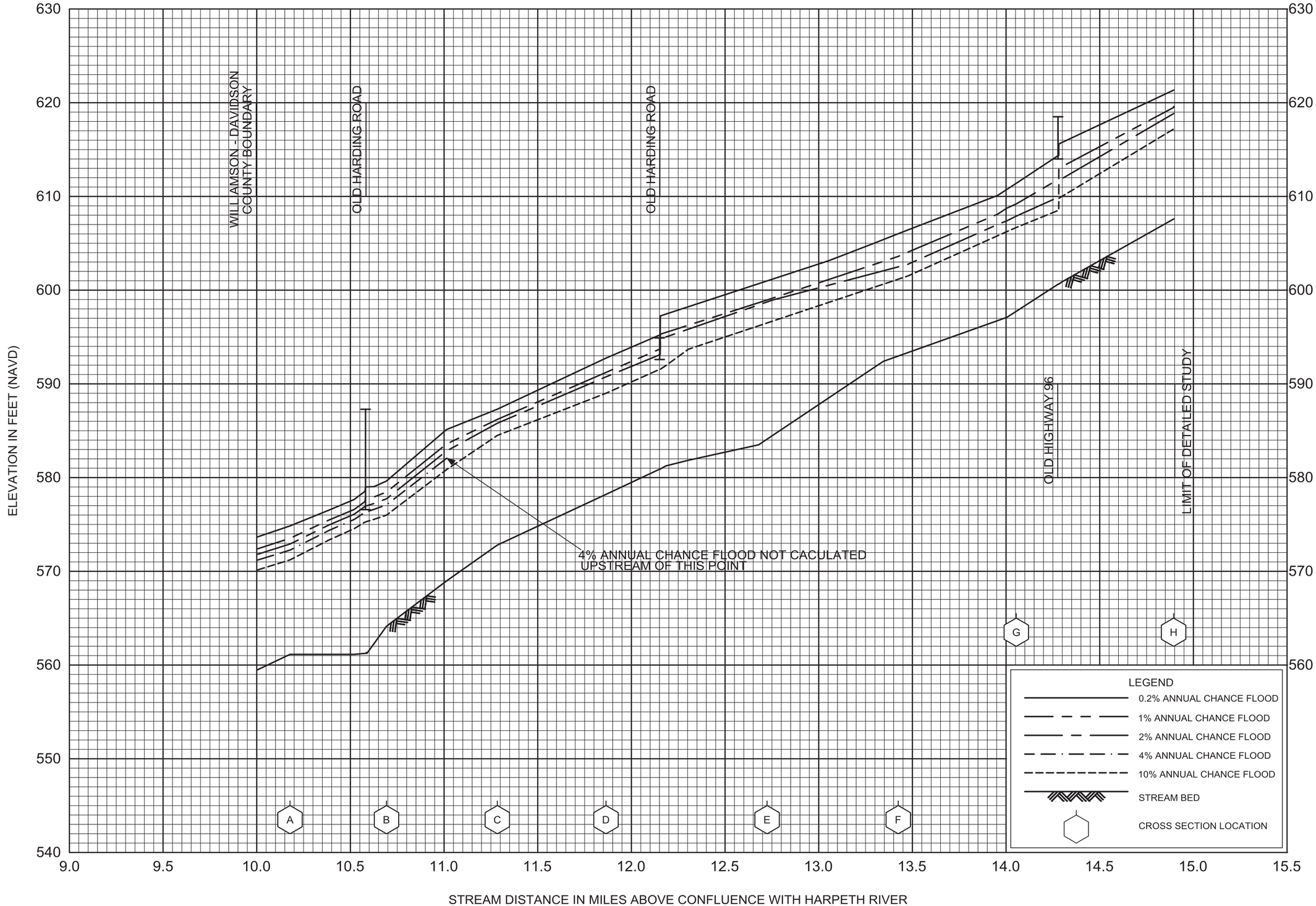

FLOOD PROFILES

SOUTH HARPETH RIVER

FEDERAL EMERGENCY MANAGEMENT AGENCY

WILLIAMSON COUNTY, TN

AND INCORPORATED AREAS

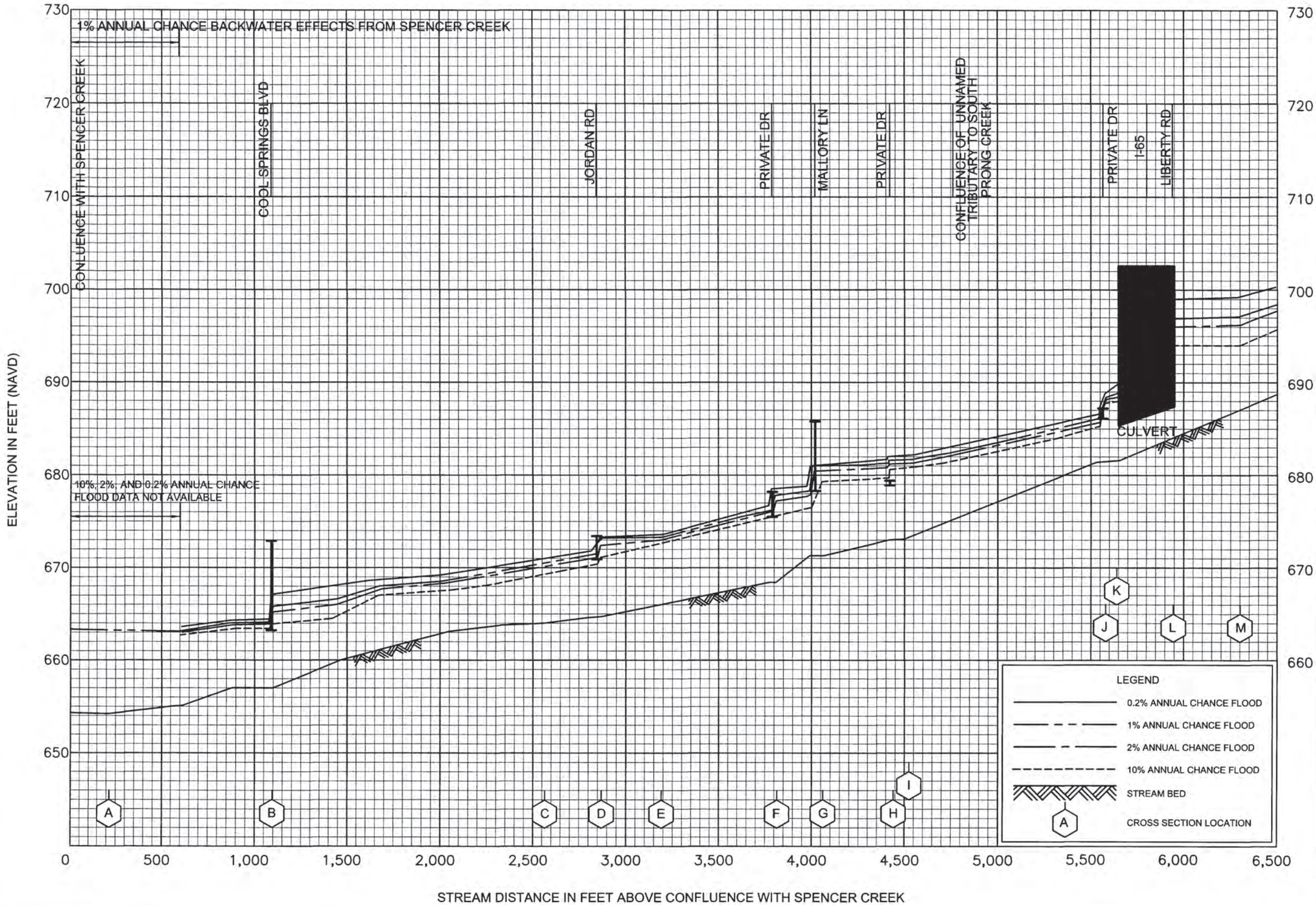

FLOOD PROFILES

SOUTH PRONG CREEK

FEDERAL EMERGENCY MANAGEMENT AGENCY

WILLIAMSON COUNTY, TN
AND INCORPORATED AREAS



FLOOD PROFILES

SOUTH PRONG CREEK

FEDERAL EMERGENCY MANAGEMENT AGENCY

WILLIAMSON COUNTY, TN
AND INCORPORATED AREAS

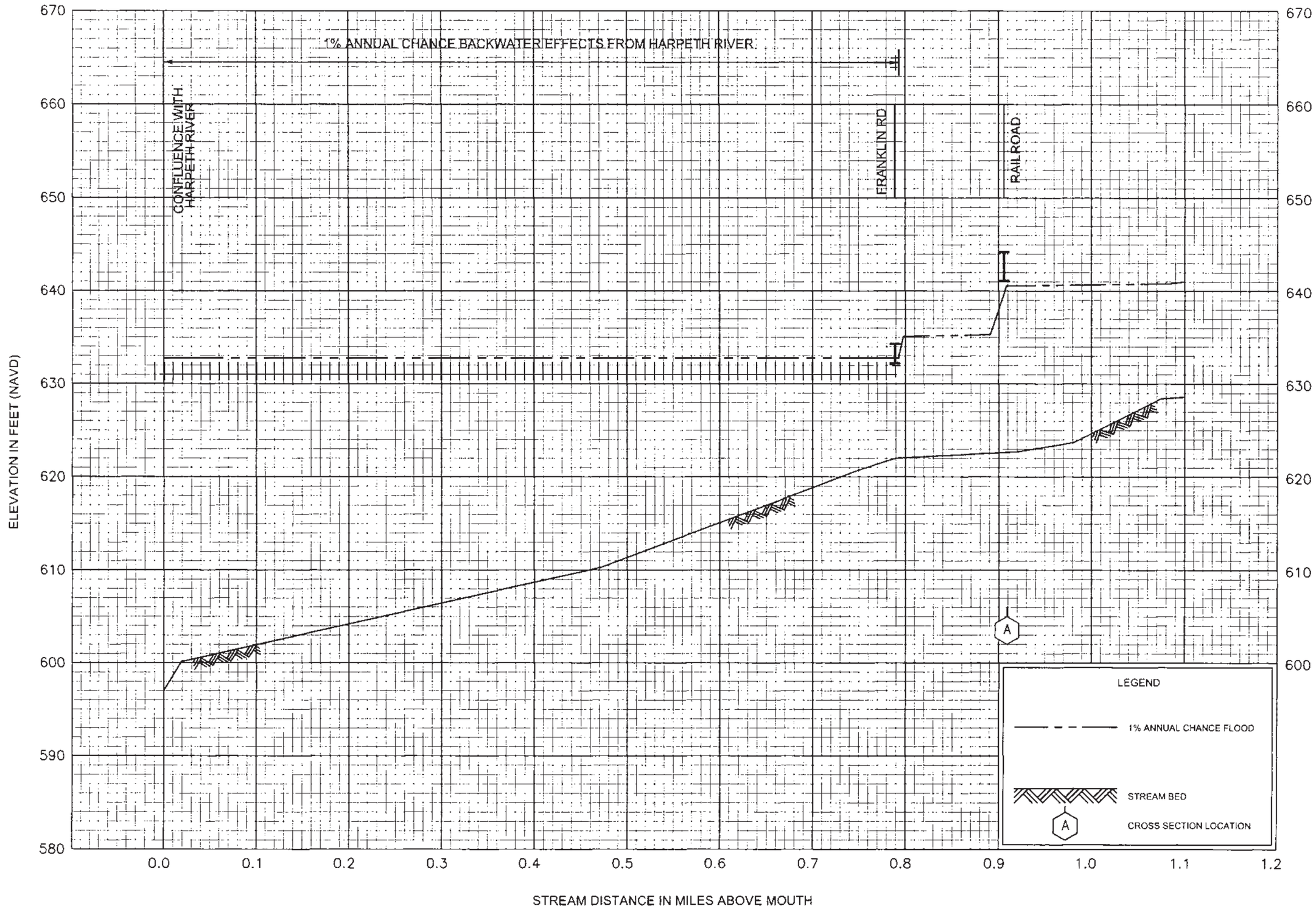

FLOOD PROFILES

SPENCER CREEK

FEDERAL EMERGENCY MANAGEMENT AGENCY

WILLIAMSON COUNTY, TN
AND INCORPORATED AREAS

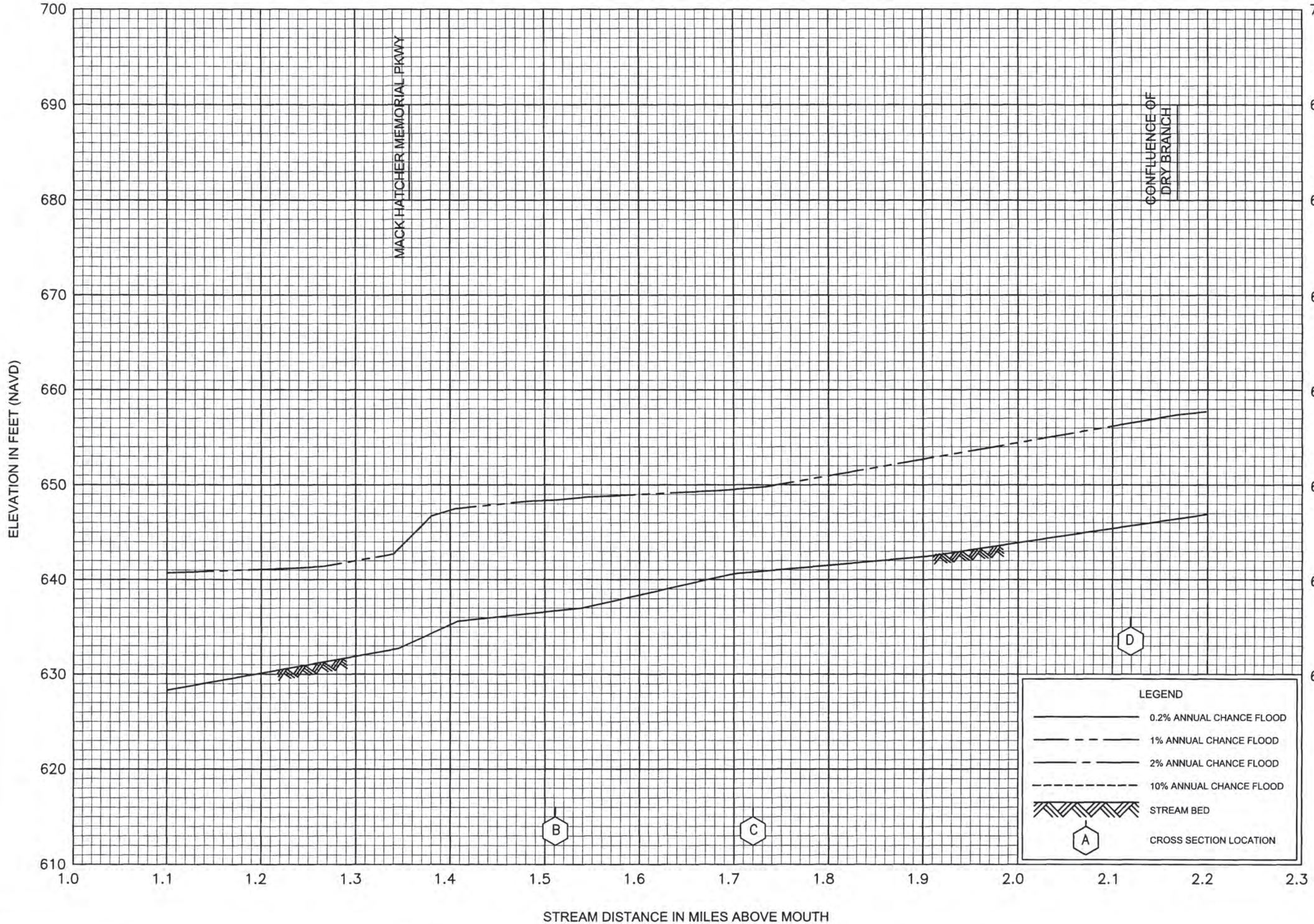

FLOOD PROFILES

SPENCER CREEK

FEDERAL EMERGENCY MANAGEMENT AGENCY

WILLIAMSON COUNTY, TN

AND INCORPORATED AREAS

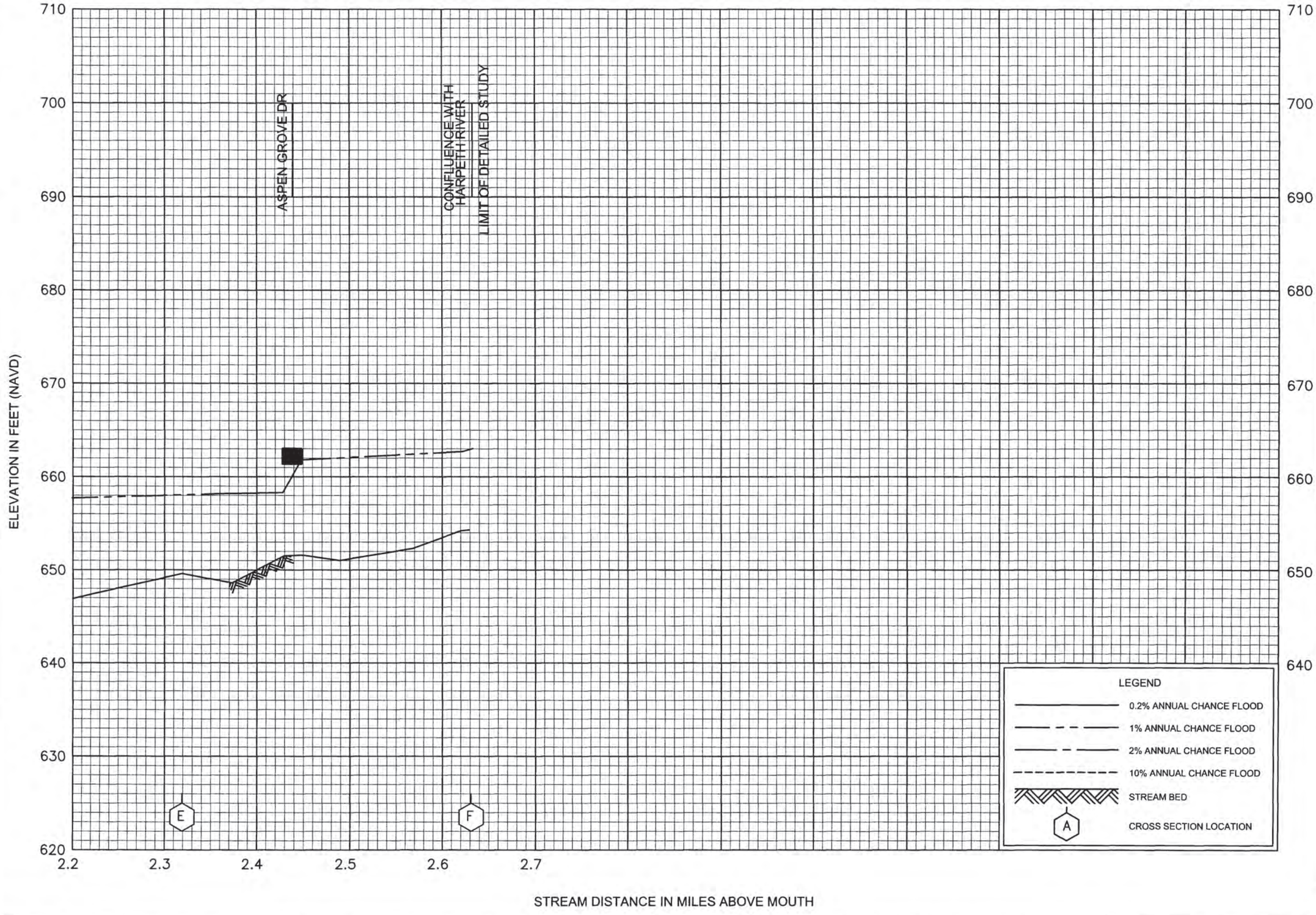

FLOOD PROFILES

SPENCER CREEK

FEDERAL EMERGENCY MANAGEMENT AGENCY

WILLIAMSON COUNTY, TN

AND INCORPORATED AREAS



FLOOD PROFILES

TRACE CREEK

FEDERAL EMERGENCY MANAGEMENT AGENCY

WILLIAMSON COUNTY, TN
AND INCORPORATED AREAS



FLOOD PROFILES

TRACE CREEK

FEDERAL EMERGENCY MANAGEMENT AGENCY

WILLIAMSON COUNTY, TN
AND INCORPORATED AREAS

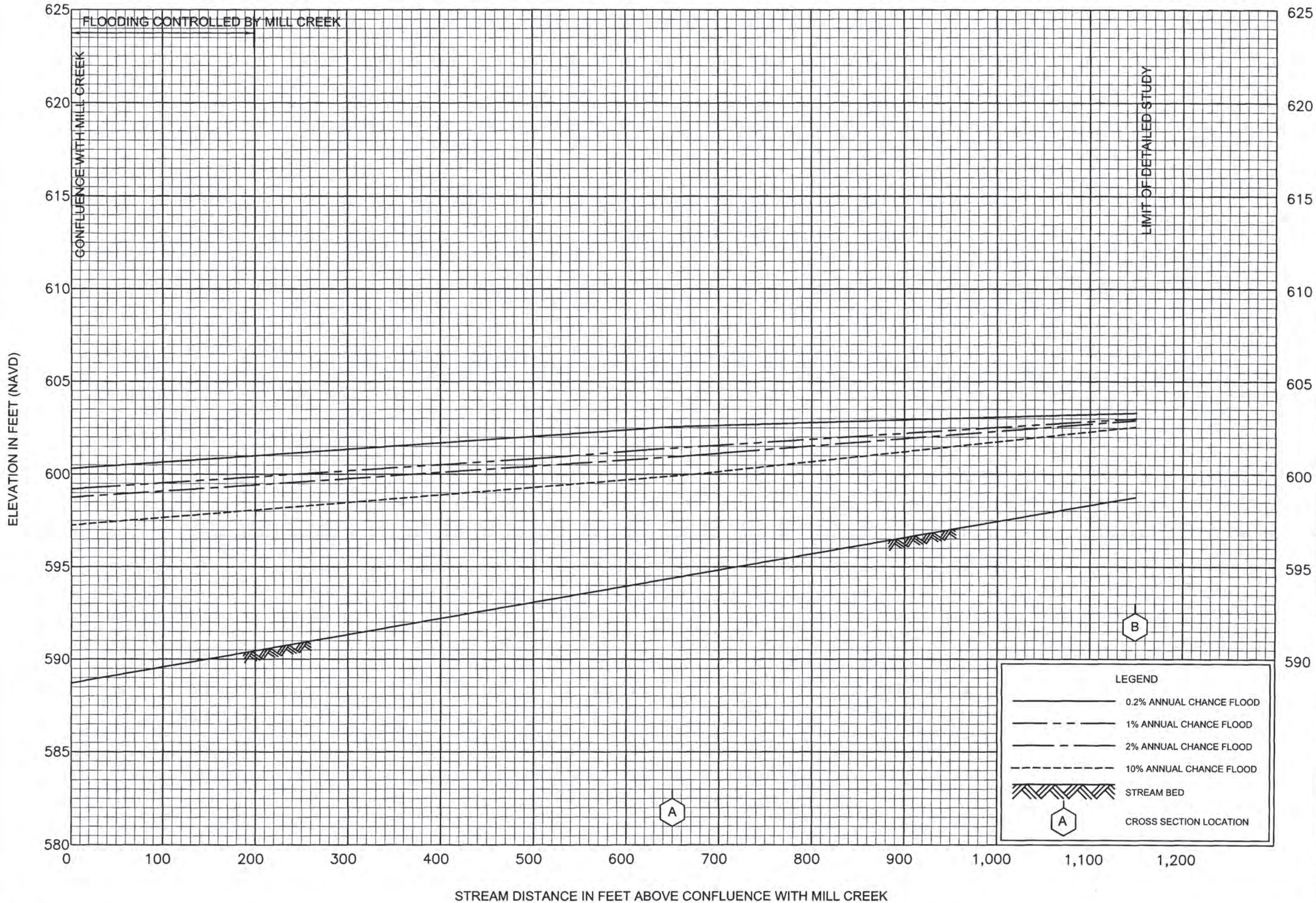

FLOOD PROFILES

UNNAMED TRIBUTARY TO MILL CREEK

FEDERAL EMERGENCY MANAGEMENT AGENCY

WILLIAMSON COUNTY, TN
AND INCORPORATED AREAS

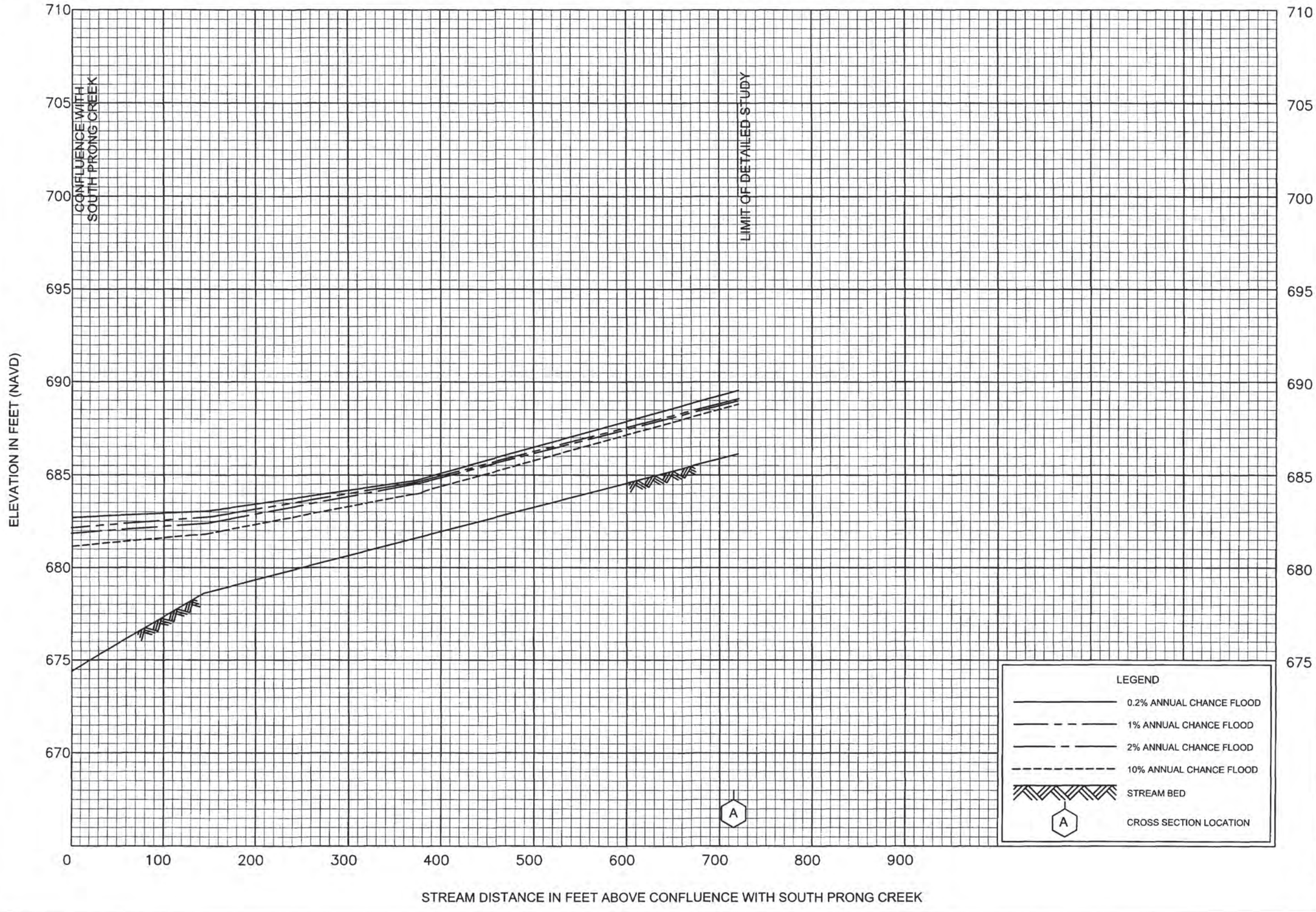

FLOOD PROFILES

UNNAMED TRIBUTARY TO SOUTH PRONG CREEK

FEDERAL EMERGENCY MANAGEMENT AGENCY

WILLIAMSON COUNTY, TN
AND INCORPORATED AREAS

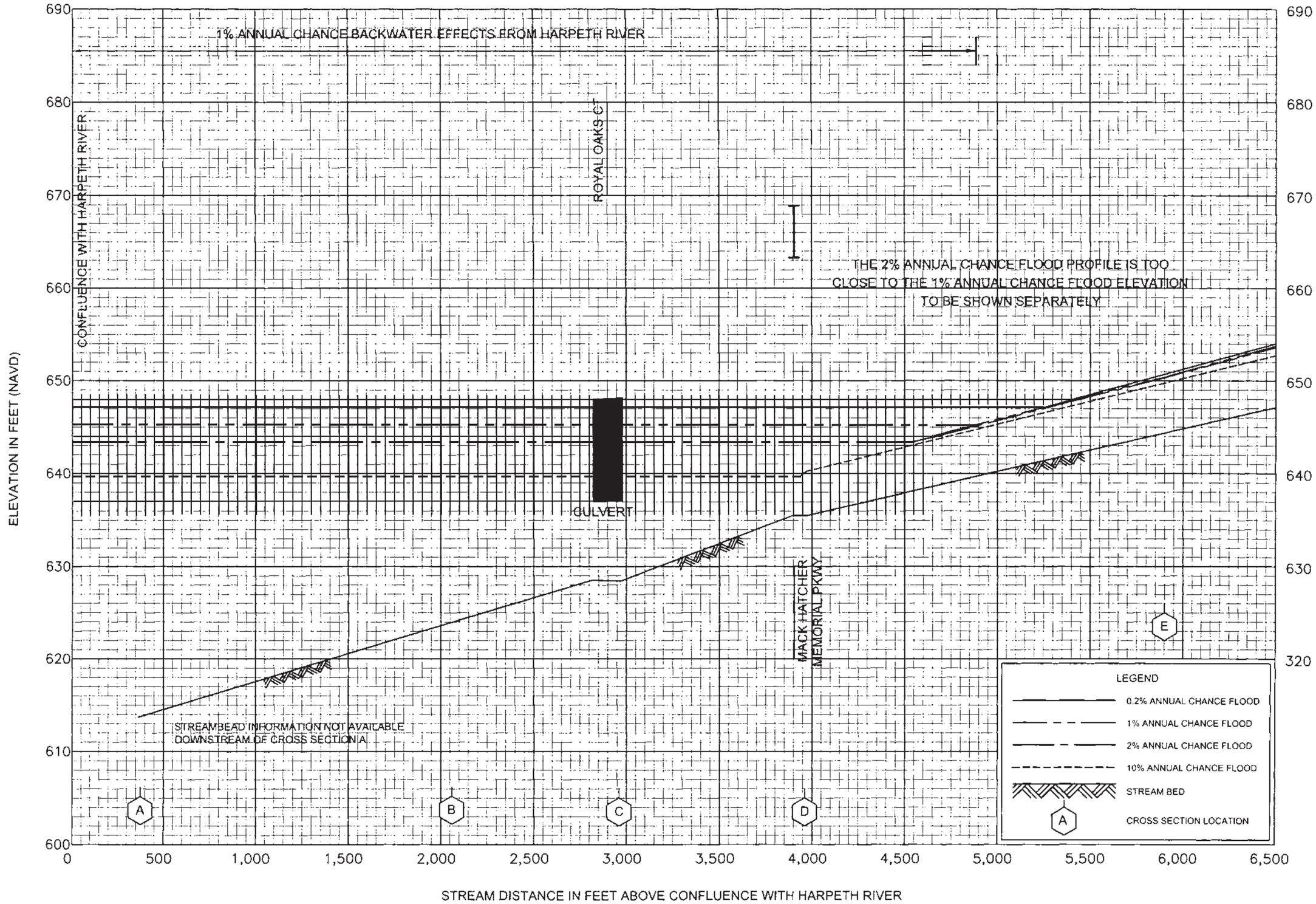

FLOOD PROFILES

WATSON BRANCH

FEDERAL EMERGENCY MANAGEMENT AGENCY

WILLIAMSON COUNTY, TN
AND INCORPORATED AREAS

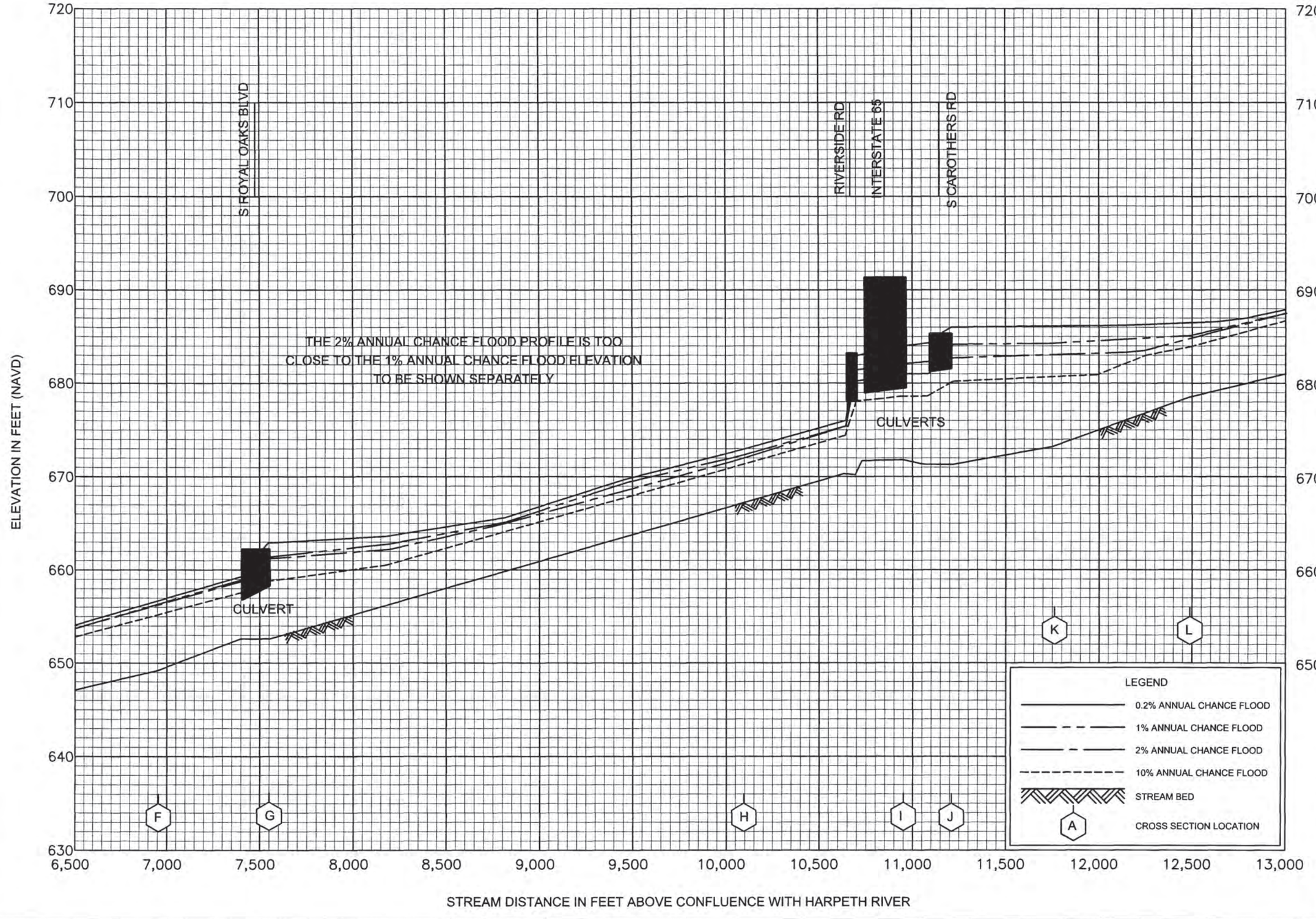

FLOOD PROFILES

WATSON BRANCH

FEDERAL EMERGENCY MANAGEMENT AGENCY

WILLIAMSON COUNTY, TN
AND INCORPORATED AREAS



FLOOD PROFILES

WATSON BRANCH

FEDERAL EMERGENCY MANAGEMENT AGENCY

WILLIAMSON COUNTY, TN
AND INCORPORATED AREAS

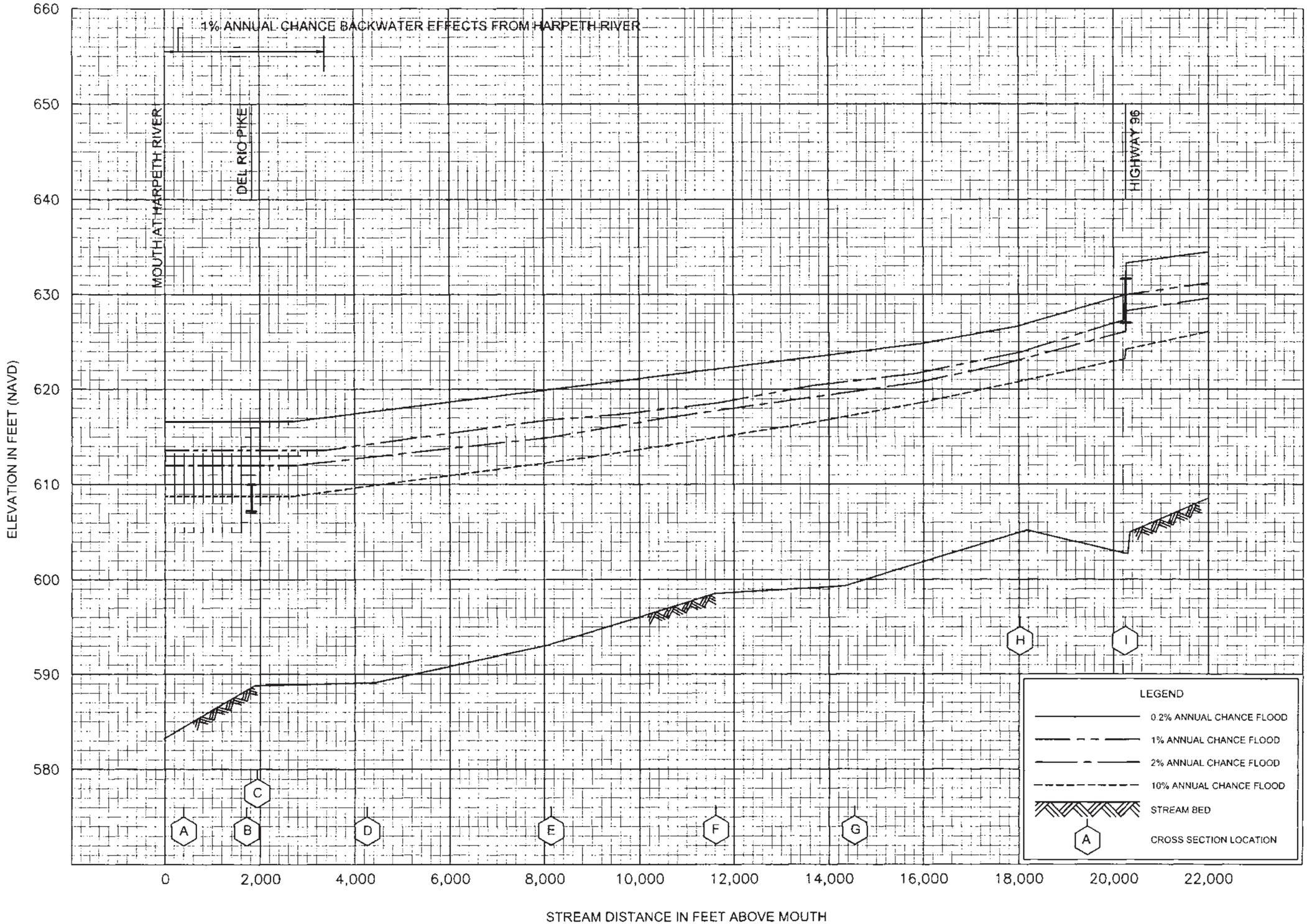

FLOOD PROFILES

WEST HARPETH RIVER

FEDERAL EMERGENCY MANAGEMENT AGENCY

WILLIAMSON COUNTY, TN
AND INCORPORATED AREAS

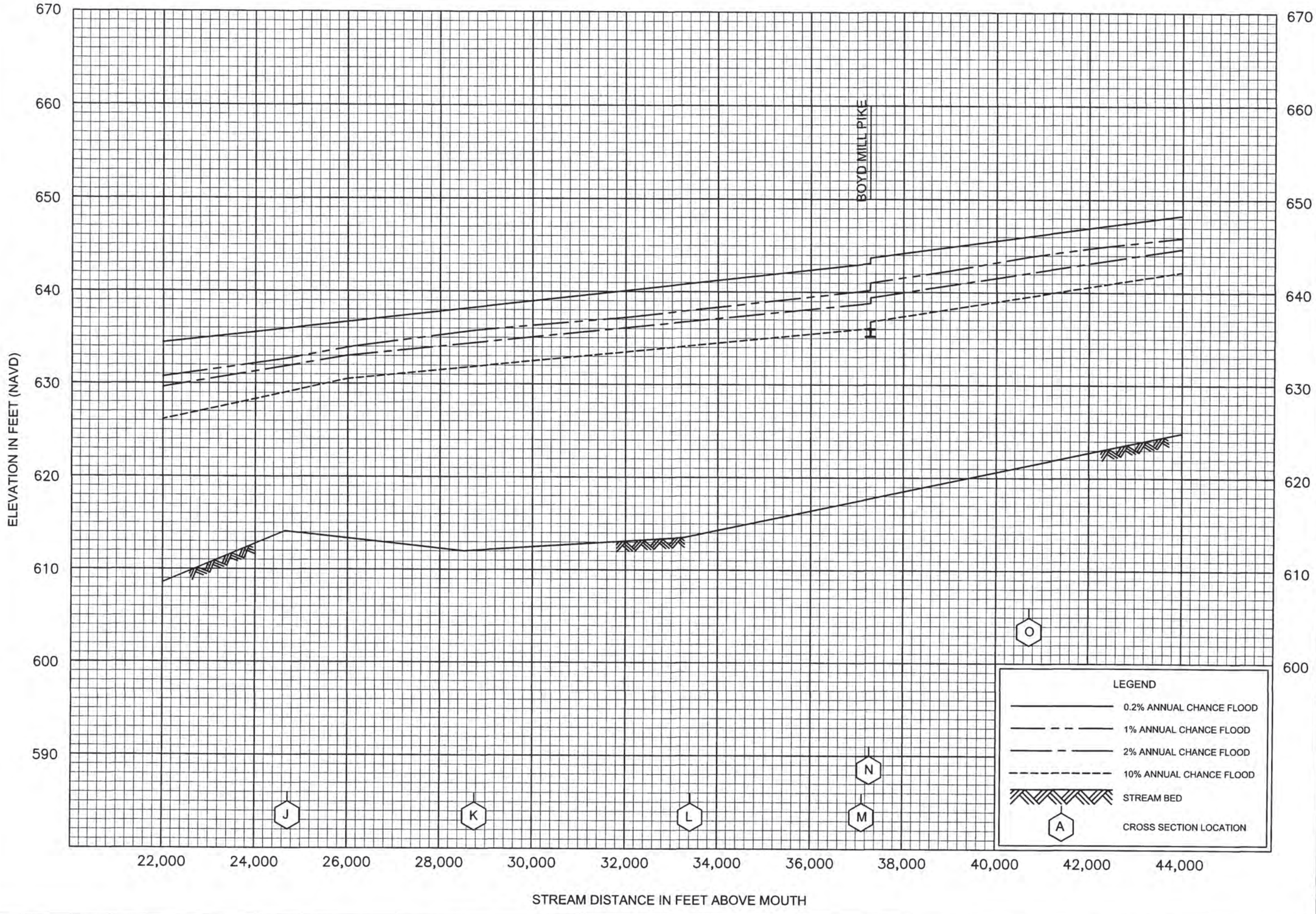

FLOOD PROFILES

WEST HARPETH RIVER

FEDERAL EMERGENCY MANAGEMENT AGENCY

WILLIAMSON COUNTY, TN
AND INCORPORATED AREAS

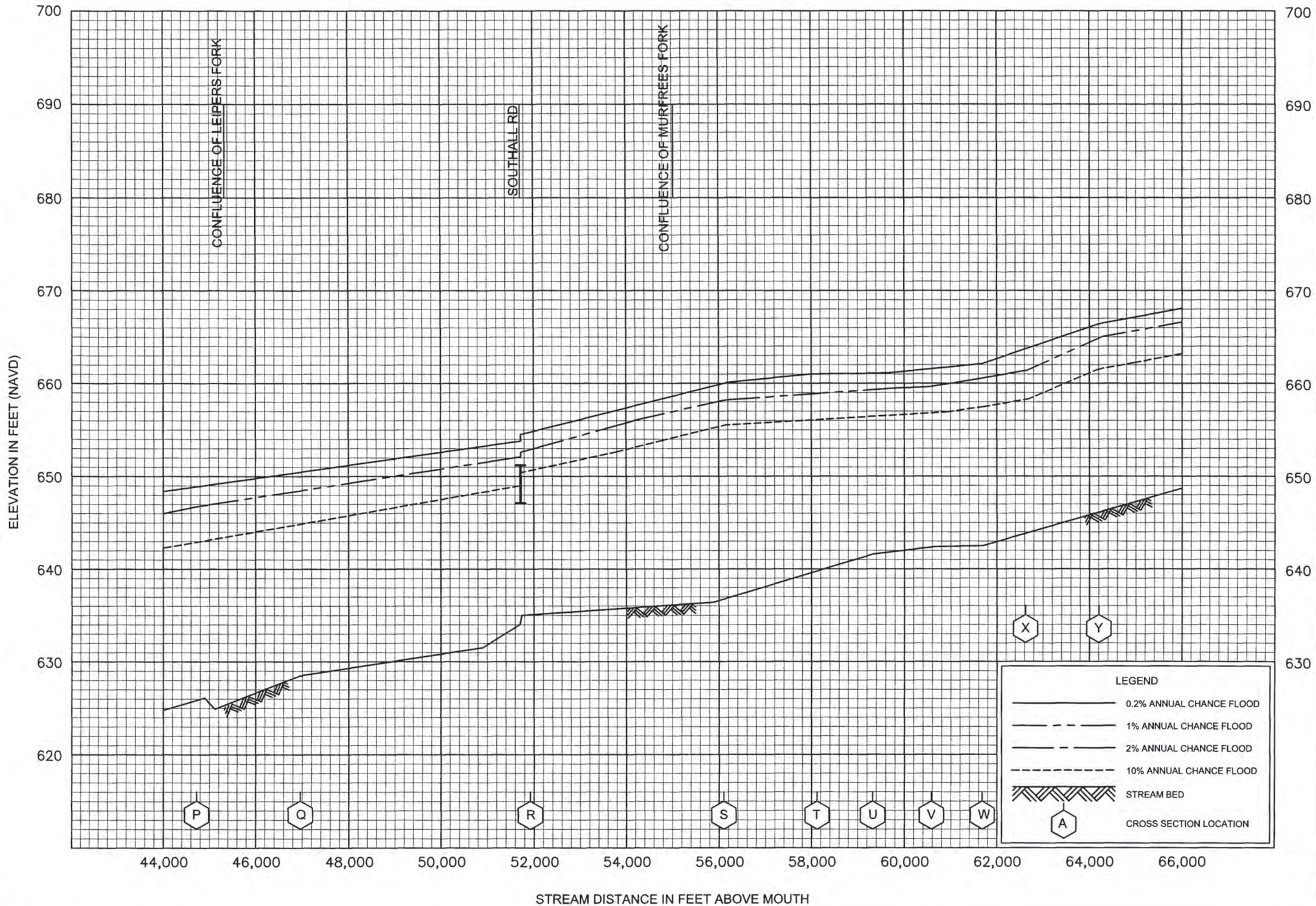

FLOOD PROFILES

WEST HARPETH RIVER

FEDERAL EMERGENCY MANAGEMENT AGENCY

WILLIAMSON COUNTY, TN

AND INCORPORATED AREAS

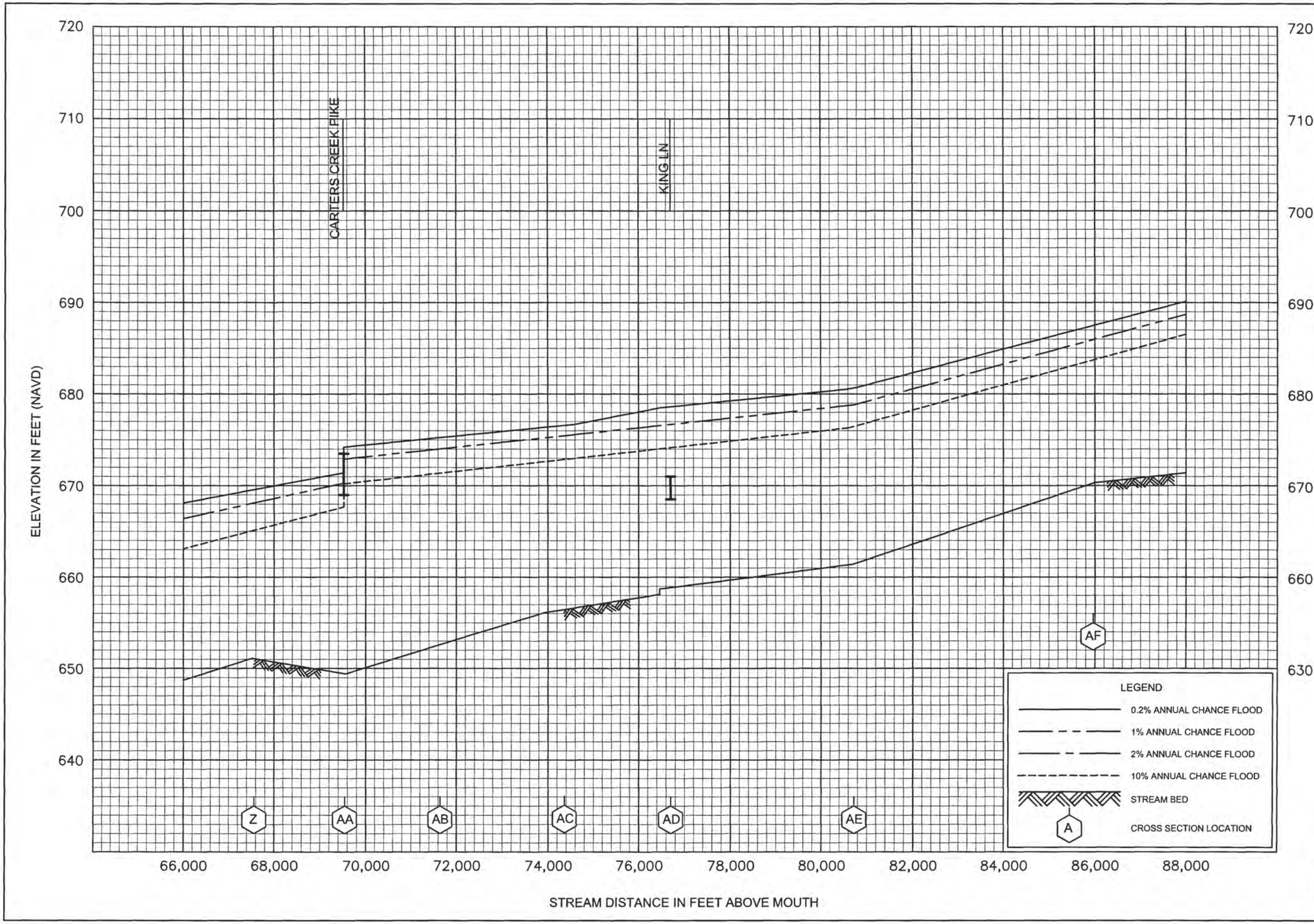

FLOOD PROFILES

WEST HARPETH RIVER

FEDERAL EMERGENCY MANAGEMENT AGENCY

WILLIAMSON COUNTY, TN
AND INCORPORATED AREAS

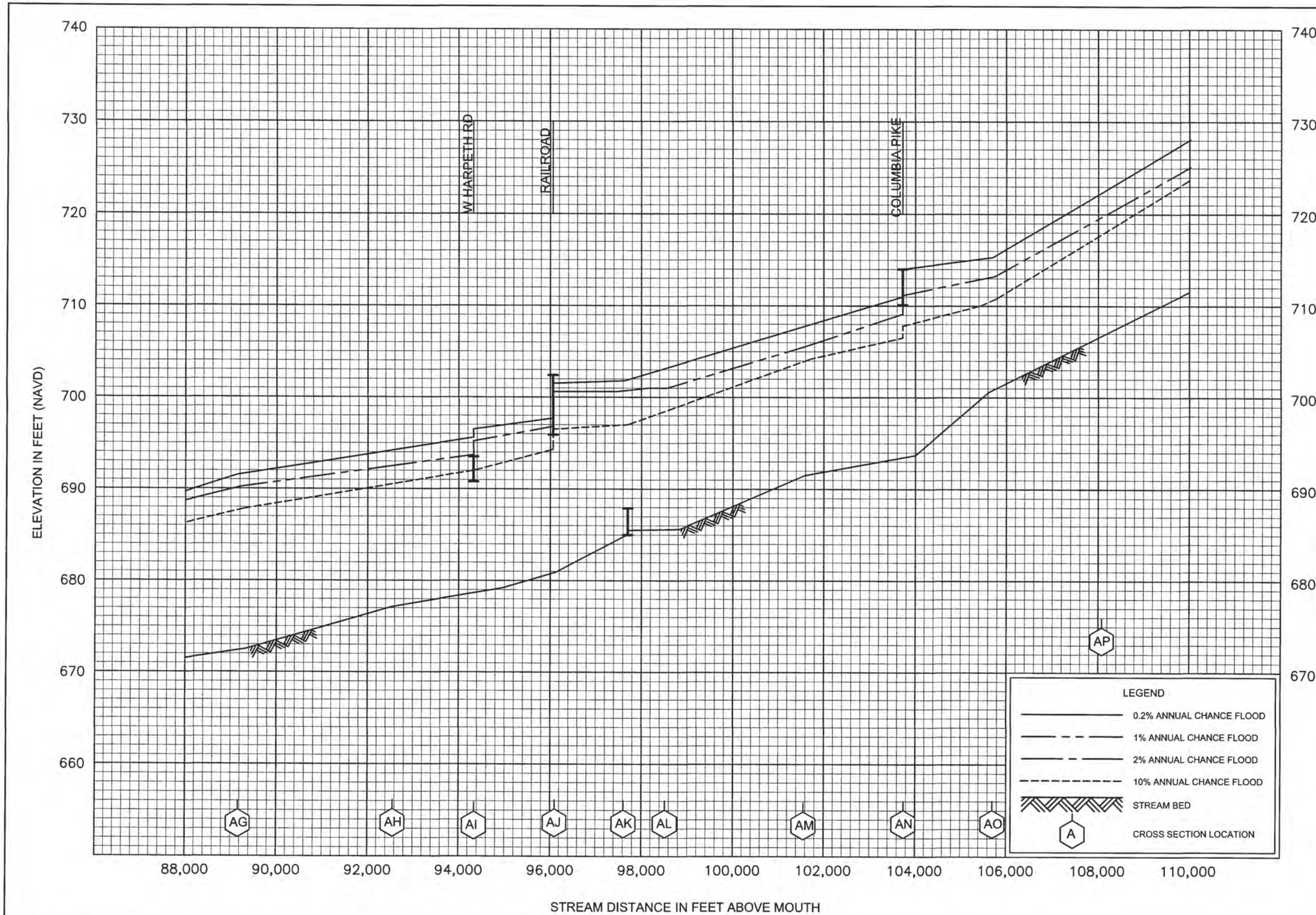

FLOOD PROFILES

WEST HARPETH RIVER

FEDERAL EMERGENCY MANAGEMENT AGENCY

WILLIAMSON COUNTY, TN
AND INCORPORATED AREAS

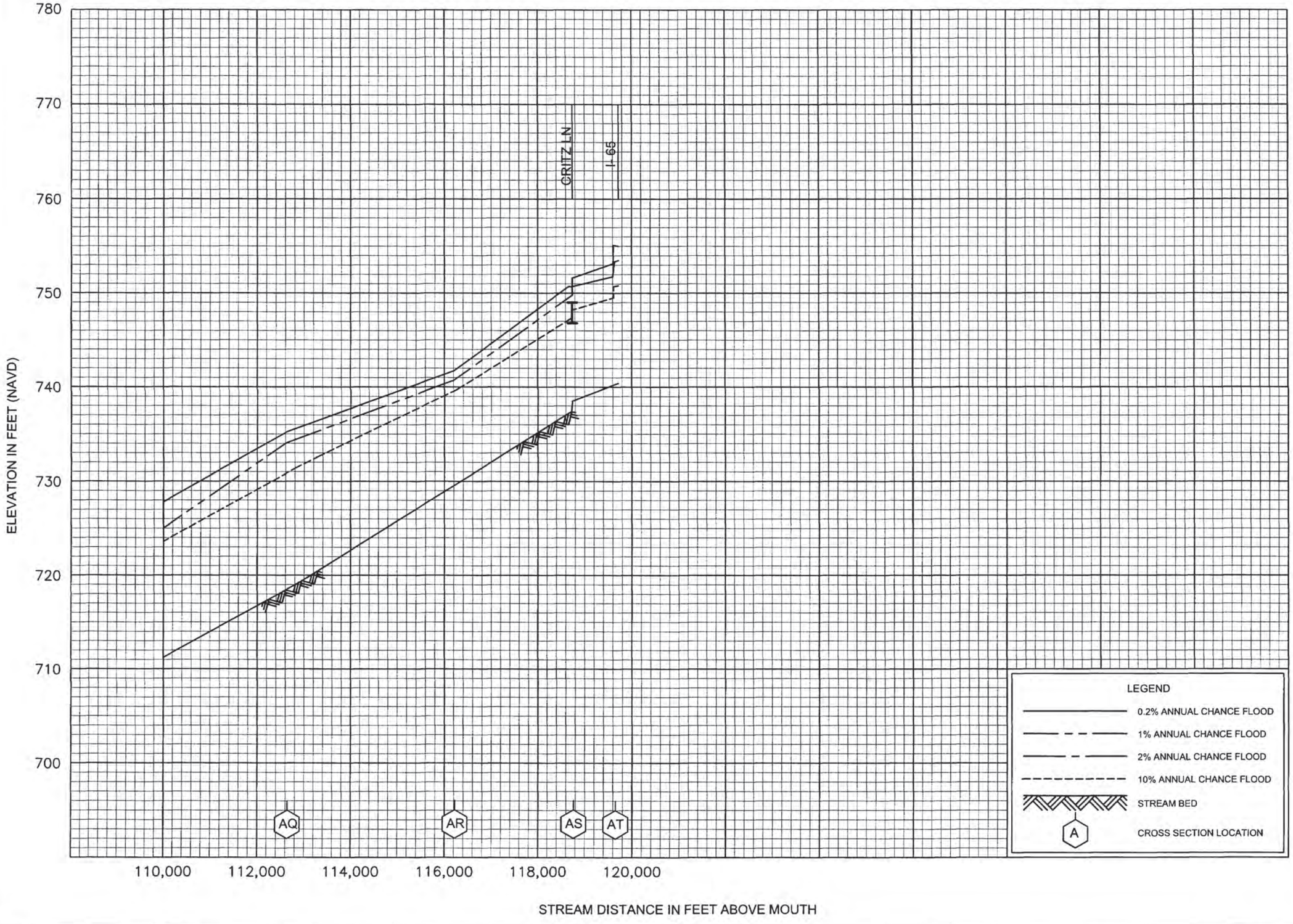

FLOOD PROFILES

WEST HARPETH RIVER

FEDERAL EMERGENCY MANAGEMENT AGENCY

WILLIAMSON COUNTY, TN
AND INCORPORATED AREAS