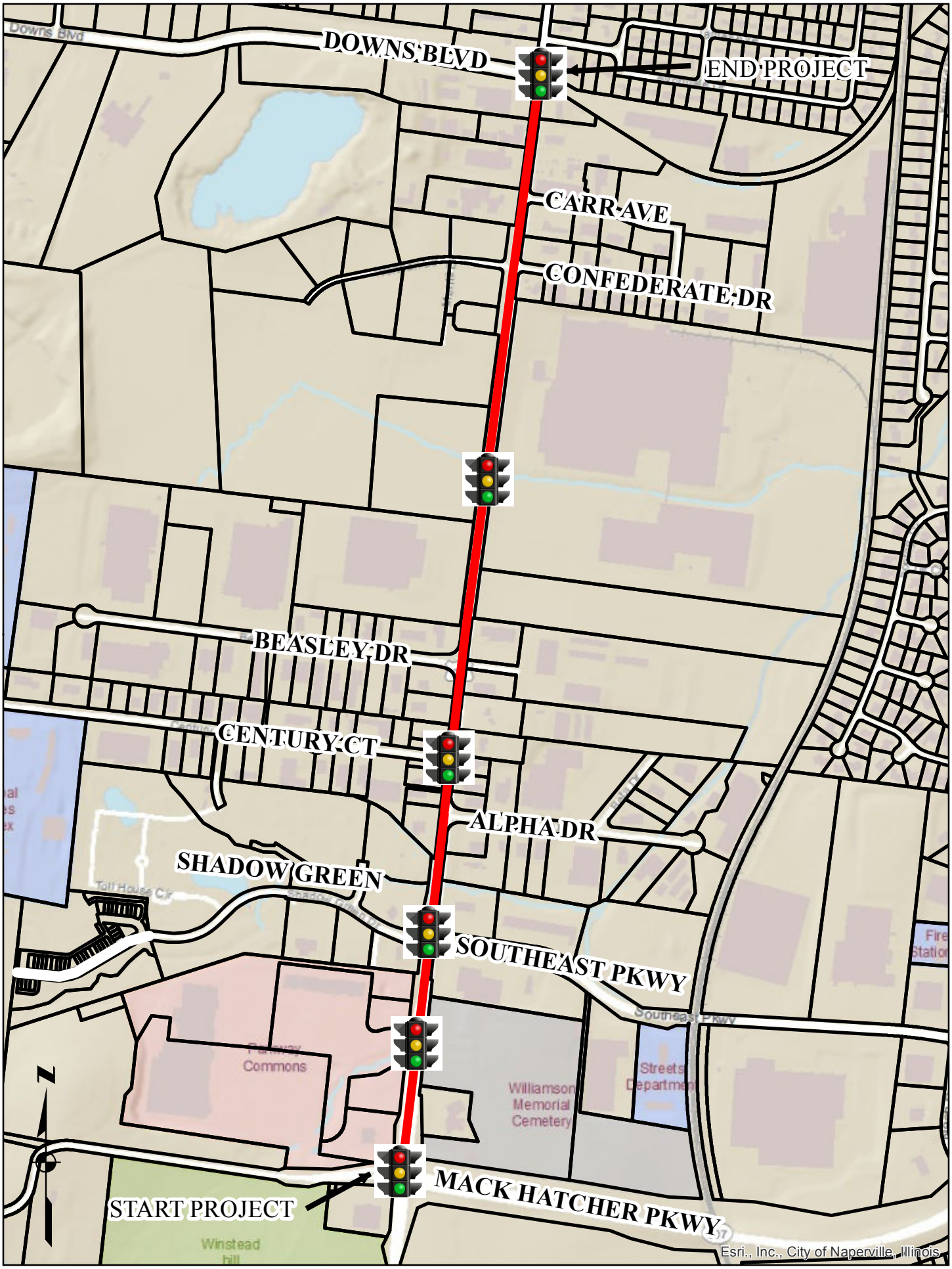
DOWNS BLVD
END PROJECT
CARR AVE
CONFEDERATE DR
BEASLEY DR
CENTURY CT
ALPHA DR
SHADOW GREEN
SOUTHEAST PKWY
MACK HATCHER PKWY
START PROJECT
N
Esri., Inc., City of Naperville, Illinois

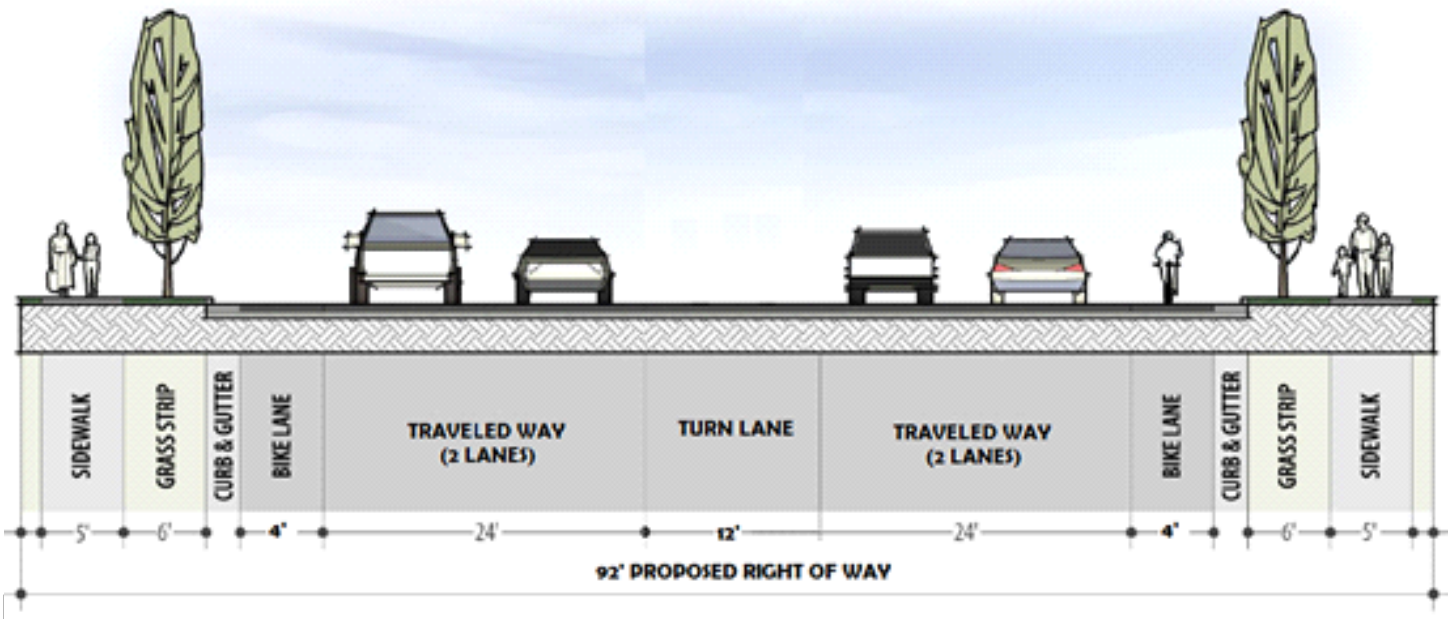
SIDEWALK
GRASS STRIP
CURB & GUTTER
BIKE LANE
TRAVELED WAY (2 LANES)
TURN LANE
TRAVELED WAY (2 LANES)
BIKE LANE
CURB & GUTTER
GRASS STRIP
SIDEWALK
5'
6'
4'
24'
12'
24'
4'
6'
5'
92' PROPOSED RIGHT OF WAY

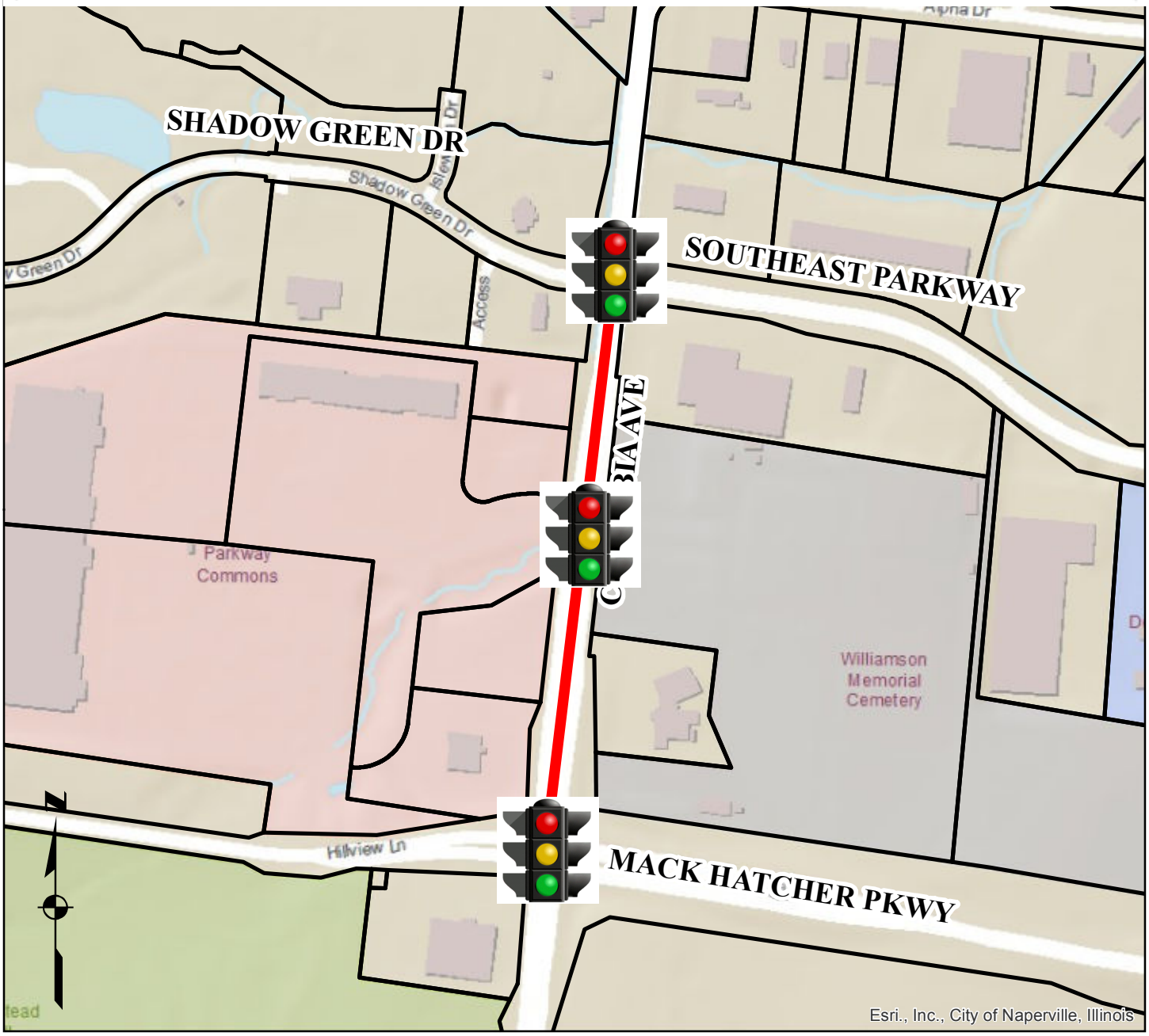
SHADOW GREEN DR
Shadow Green Dr
Access
SOUTHEAST PARKWAY
Parkway Commons
Williamson Memorial Cemetery
Hillview Ln
MACK HATCHER PKWY
Esri., Inc., City of Naperville, Illinois

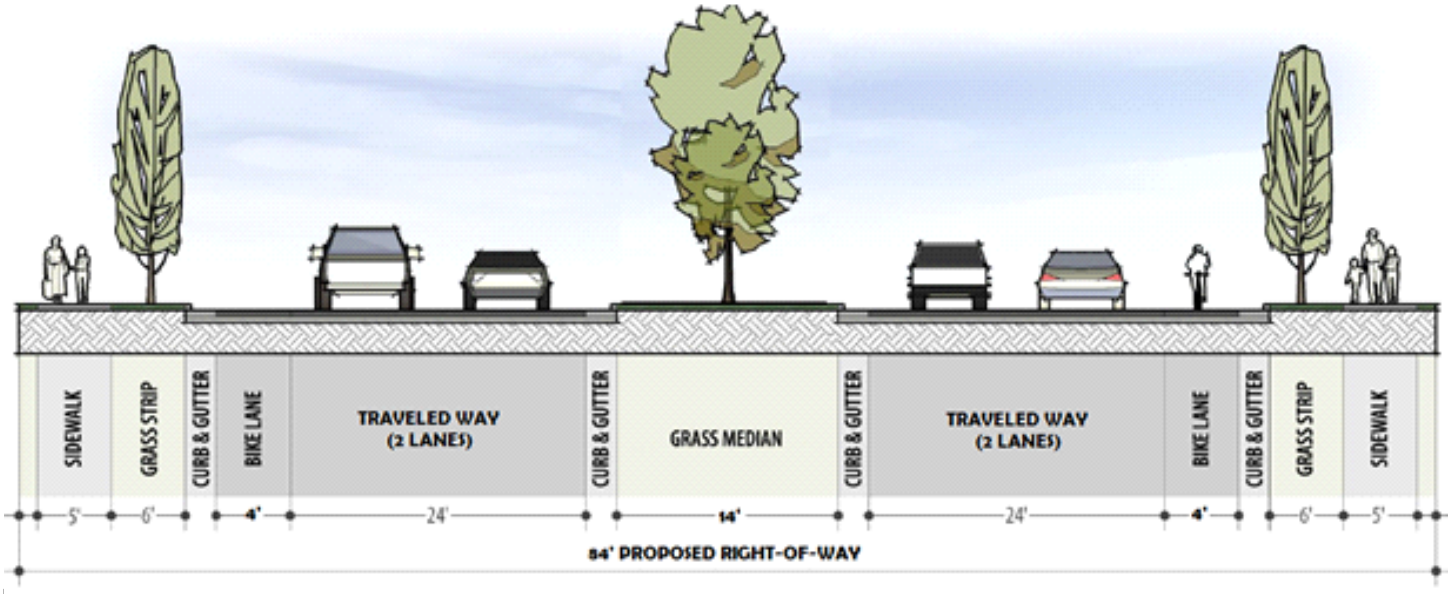
SIDEWALK
GRASS STRIP
CURB & GUTTER
BIKE LANE
TRAVELED WAY (2 LANES)
CURB & GUTTER
GRASS MEDIAN
CURB & GUTTER
TRAVELED WAY (2 LANES)
BIKE LANE
CURB & GUTTER
GRASS STRIP
SIDEWALK
5'
6'
4'
24'
14'
24'
4'
6'
5'
84' PROPOSED RIGHT-OF-WAY

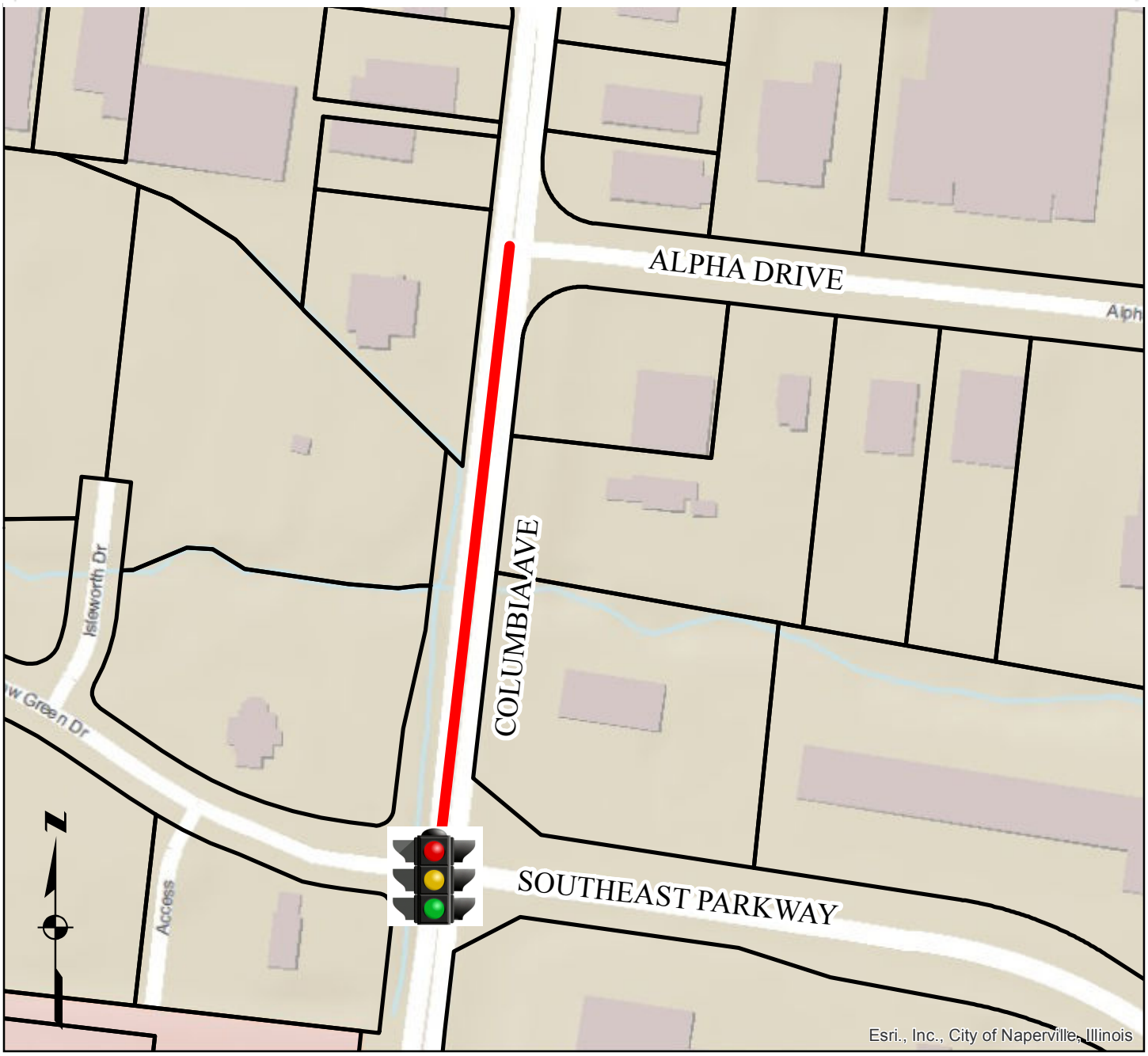
ALPHA DRIVE
Alph
COLUMBIA AVE
Isleworth Dr
w Green Dr
Access
SOUTHEAST PARKWAY
N
Esri., Inc., City of Naperville, Illinois

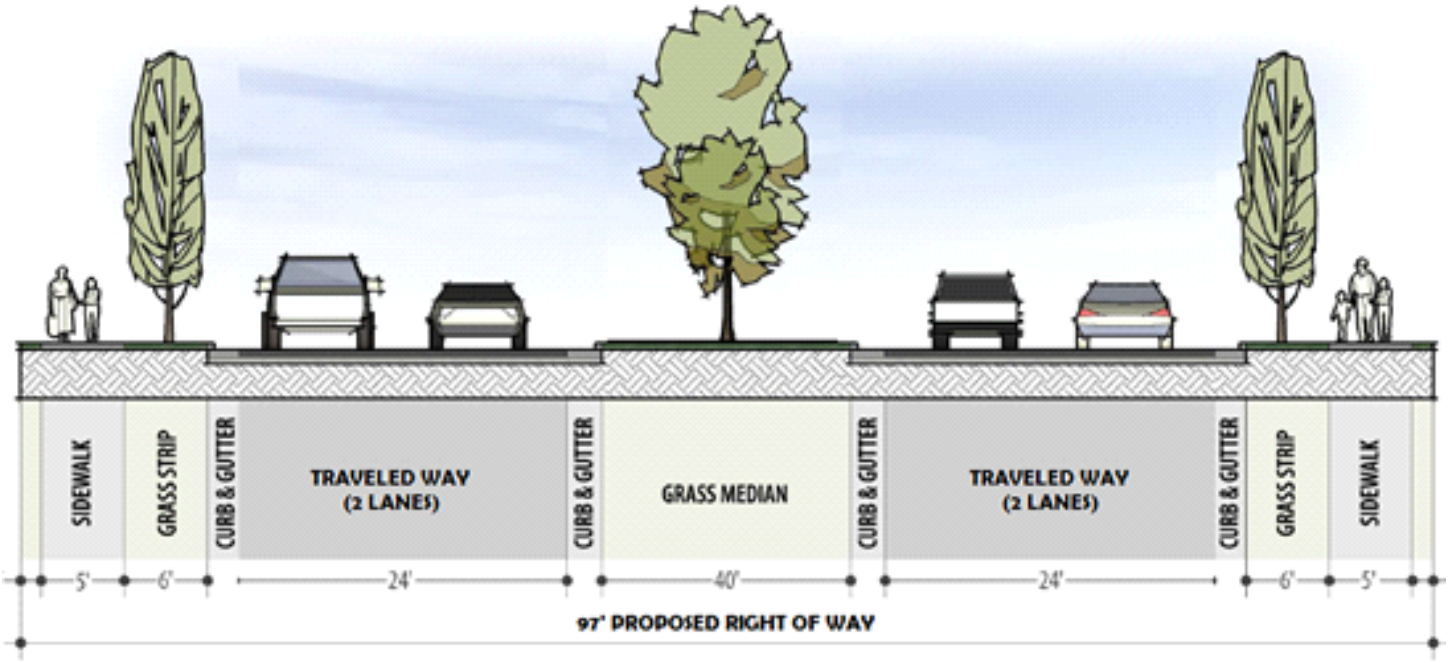
SIDEWALK
GRASS STRIP
CURB & GUTTER
TRAVELED WAY
(2 LANES)
CURB & GUTTER
GRASS MEDIAN
CURB & GUTTER
TRAVELED WAY
(2 LANES)
CURB & GUTTER
GRASS STRIP
SIDEWALK
5'
6'
24'
40'
24'
6'
5'
97' PROPOSED RIGHT OF WAY

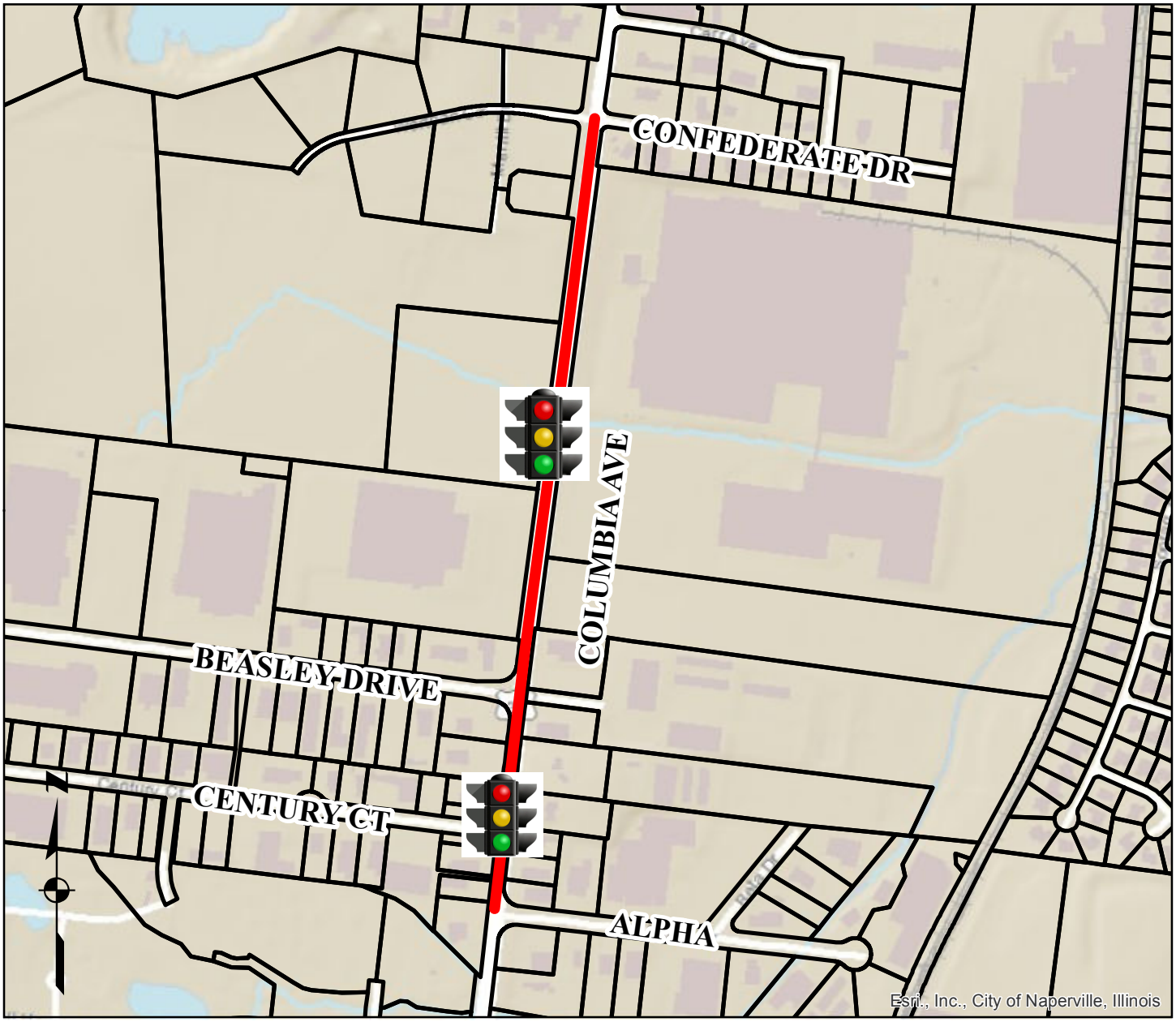
CONFEDERATE DR
COLUMBIA AVE
BEASLEY DRIVE
CENTURY CT
ALPHA
N
Esri, Inc., City of Naperville, Illinois

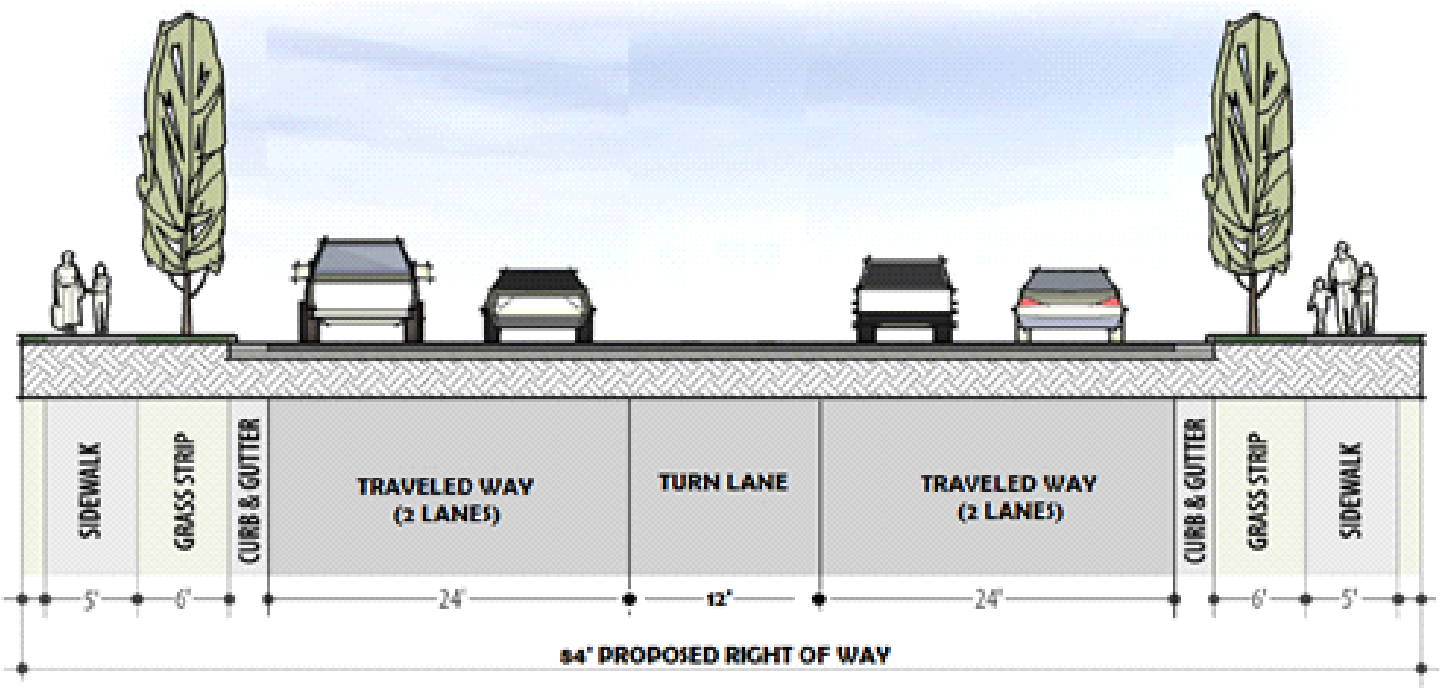
SIDEWALK
GRASS STRIP
CURB & GUTTER
TRAVELED WAY
(2 LANES)
TURN LANE
TRAVELED WAY
(2 LANES)
CURB & GUTTER
GRASS STRIP
SIDEWALK
5'
6'
24'
12'
24'
6'
5'
84' PROPOSED RIGHT OF WAY

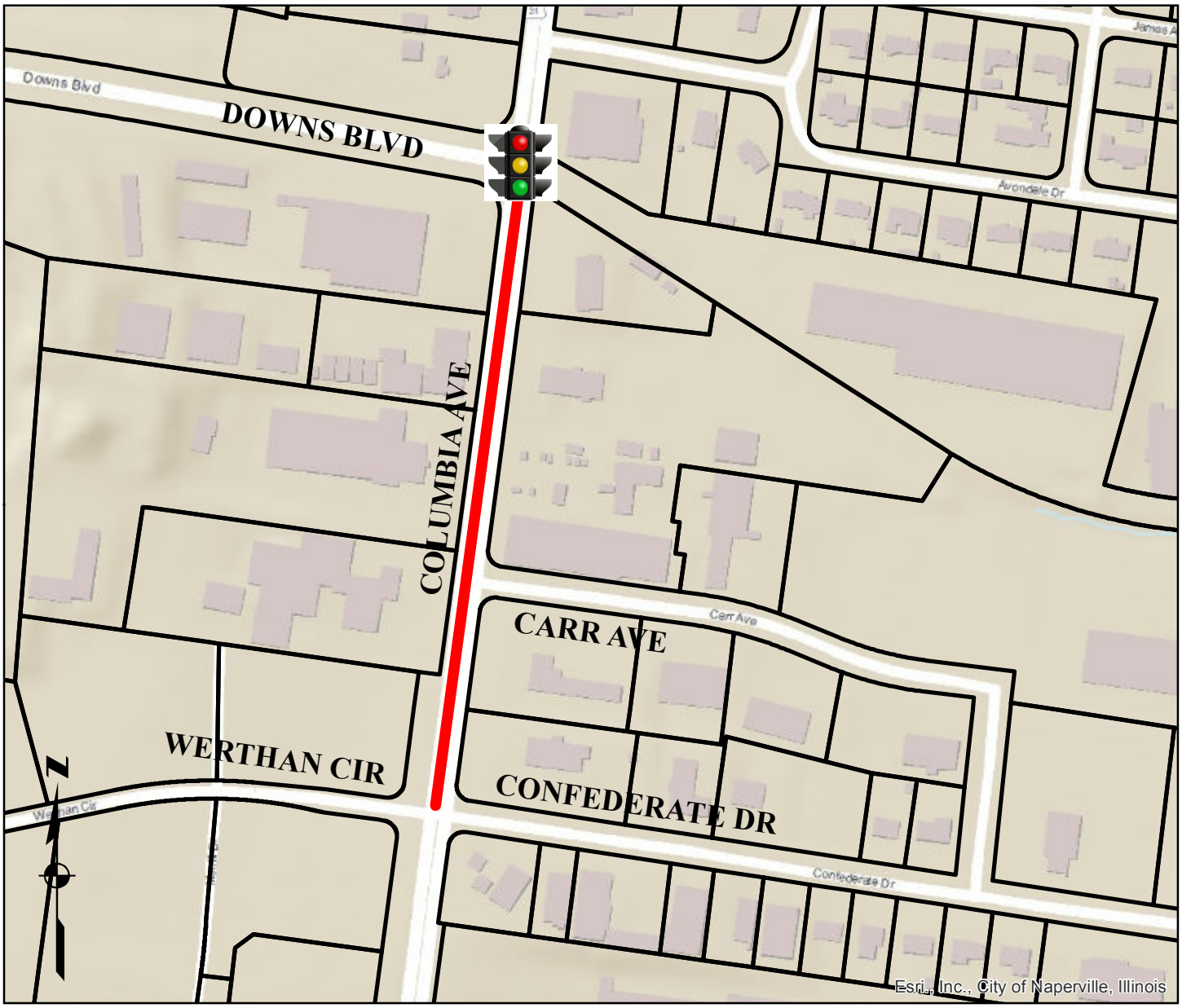
Downs Blvd
DOWNS BLVD
Avondale Dr
COLUMBIA AVE
Carr Ave
CARR AVE
WERTHAN CIR
Werthan Cir
CONFEDERATE DR
Confederate Dr
N
Esri, Inc., City of Naperville, Illinois